September 2026

Barometer of mobile coverage in Portugal

4G/5G

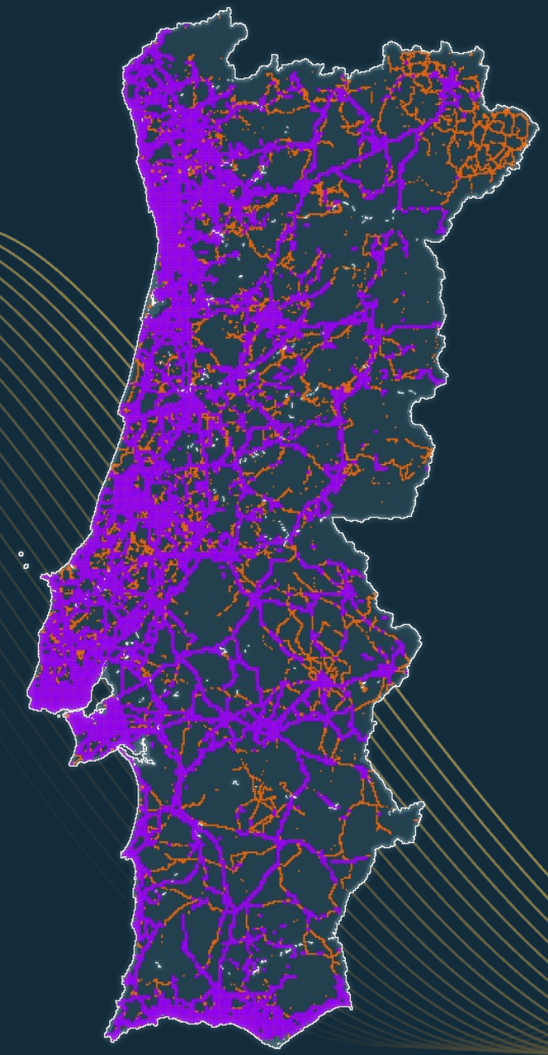

09/01/2025 - 08/31/2026



V1.0

Agenda

1 Introducing nPerf

2 Methodology

3 Executive Summary 4G

4 National Coverage 4G

5 Executive Summary 5G

6 National Coverage 5G

7 Regional Results 4G

8 Regional Results 5G

An independent authority in network performance

nPerf is an independent French Internet performance measurement platform, powered by real user experience.
By turning millions of individual measurements into connectivity insights, nPerf helps operators enhance their networks and contributes to building a faster, more reliable Internet for everyone.

300k+ tests daily worldwide.

26Md+ coverage scans in total.

3k+ servers all around the world.

A comprehensive suite of tools to measure real-world connectivity

nPerf provides a complete ecosystem of complete measurement tools designed to capture the true quality of fixed, mobile, and Wi-Fi connections with precision, reaching speeds of up to 10 Gbps.

Users test. Operators learn. Everyone benefits.

Download on the App Store

Available on Google Play

Test your connection on nPerf.com

2. Methodology (1/2) — Measuring coverage in the field

A field study, not a simulation

Mobile operators publish coverage maps computed from radio-propagation models. This barometer contains no modelling: every figure comes from measurements recorded in the field by real users, in real conditions of use — outdoors, indoors, in a car or on a train. It complements the operators' theoretical maps; it does not replace them.

A crowdsourced panel

Measurements are collected by the nPerf mobile application, on Android only: Apple does not open the signal-strength APIs to developers. The application records the signal level reported by the handset every time the device's position is requested by the operating system or by another installed application — maps, navigation, games — and throughout the active mapping sessions users can start themselves. Each record is time-stamped and geolocated to within 20 metres. Anyone can join the panel simply by installing the nPerf app.

Which measurements are kept

- Each measurement is attributed to the network that actually serves the handset, identified by its MCC/MNC codes.
- Measurements reporting no signal at all are kept — the absence of coverage is a result in its own right.
- A country is published only when the volume of measurements and the share of its inhabited territory actually surveyed are sufficient.

Which ISPs are kept

- Only ISPs operating their own network are included; MVNOs are excluded.
- An ISP is published only when its share of measurements is sufficient to be reliably represented in this report.

2. Methodology (2/2) — From measurements to a coverage rate

A grid of parcels

The territory is divided into a regular grid. Each parcel is roughly 400 to 600 m on a side depending on latitude — about 425 m at the latitude of France. A parcel is taken into account for an operator as soon as one of that operator's users has recorded at least one measurement inside it, with or without signal.

Each operator is measured on its own customers' data

This is the cornerstone of the method: an operator's coverage rate is computed from **the measurements collected by its own subscribers, not from those of all operators combined**. The reference perimeter — the denominator of the rate — is therefore specific to each operator: it consists of the parcels its own customers actually visited. Every operator is assessed precisely where its own customer base lives, works and travels.

Technologies are nested

A parcel counts as covered by a technology as soon as at least one measurement of that technology — or of a higher generation — was recorded in it. **3G coverage** is therefore the area where at least 3G is available, **4G coverage** the area where at least 4G is available, and **5G coverage** the area where 5G is available.

Three indicators

- **Geographical Coverage** — the share of the operator's reference parcels in which the technology was recorded. Every parcel carries the same weight, whatever its population.
- **In mobility Pop. Coverage** — the same parcels, each weighted by the number of distinct nPerf devices observed in it. The weighting reflects where users actually are, rather than the number of inhabitants declared per municipality: busy roads and city centres therefore weigh more than sparsely travelled areas.
- **nPerf Coverage Score** — the average of the two indicators above, in equal parts. The higher the score, the better the coverage.

Regional results

Regional figures follow exactly the same method, restricted to the parcels located inside each region's official administrative boundaries.

Reading the 5G figures

All the frequency bands used by each operator are taken into account. Low bands (700 MHz) reach further than mid (2,100 MHz) and high (3,500 MHz) bands but deliver lower speeds: coverage figures should be read alongside the speed results of the nPerf mobile barometer.

3. Executive Summary 4G

The subscribers of Vodafone enjoyed the best 4G coverage in 2026 in Portugal.

Mobile coverage rate in Portugal

	Digi	MEO	NOS	Vodafone
Geographical Coverage Rate	92.27	93.99	96.13	96.54
Population Coverage Rate	97.99	97.99	98.82	98.43
nPerf Coverage Score	95.13	95.99	97.48	97.49

Source : nPerf.com

vodafone

Best Mobile coverage in Portugal



Source : nPerf.com

nPerf Podium



Source : nPerf.com

4. National 4G coverage maps

nPerf Coverage Score



Source : nPerf.com

Coverage Indicators

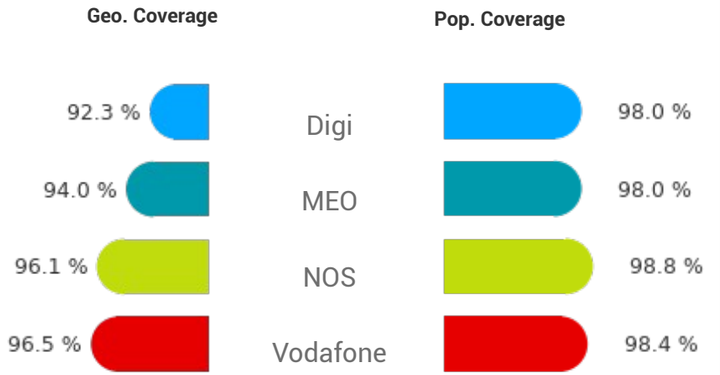

Source : nPerf.com

National Coverage

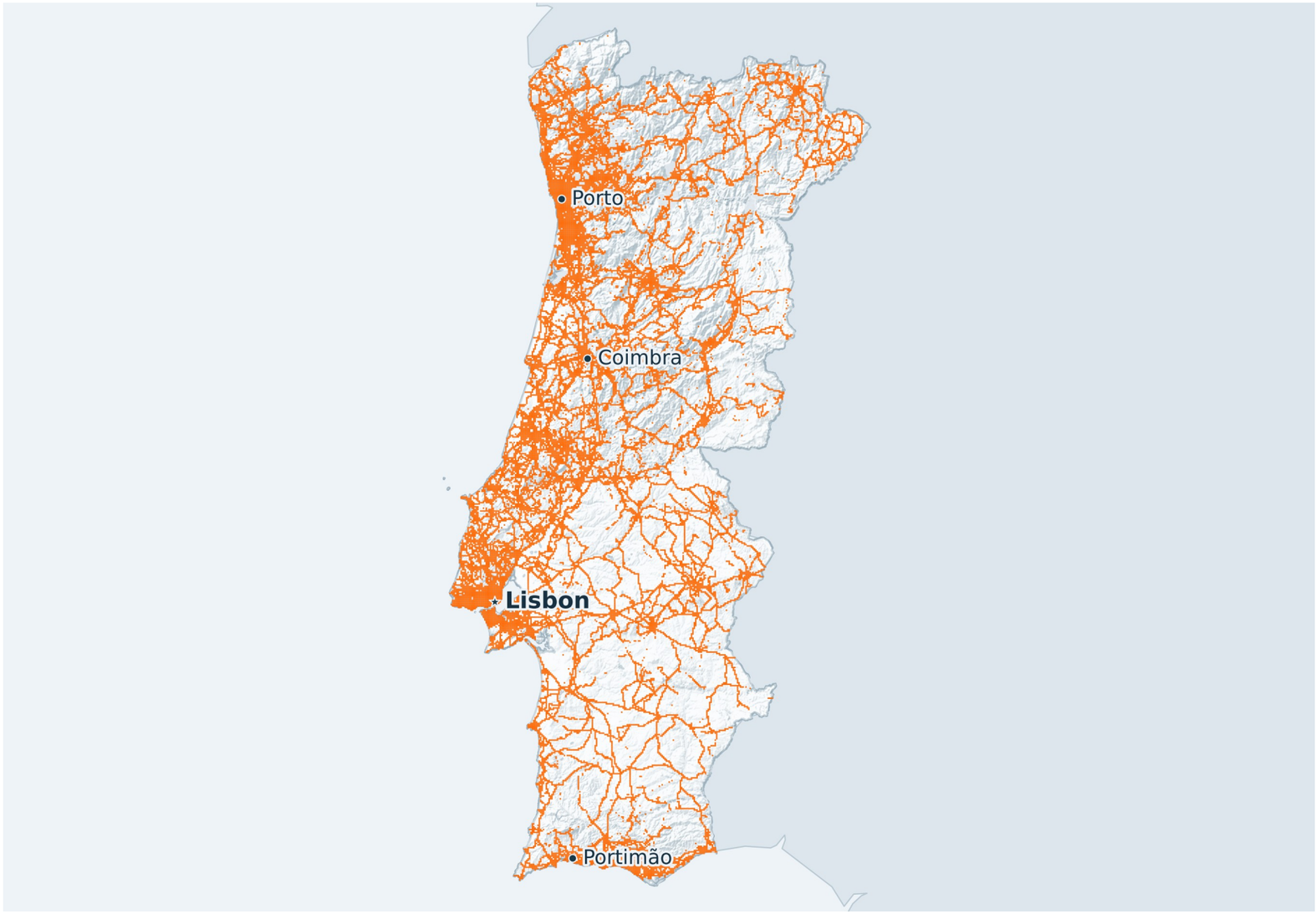

National 4G coverage maps for Digi

	Digi
Geographical Coverage Rate (%)	92.27
Population Coverage Rate (%)	97.99
nPerf Coverage Score (%)	95.13

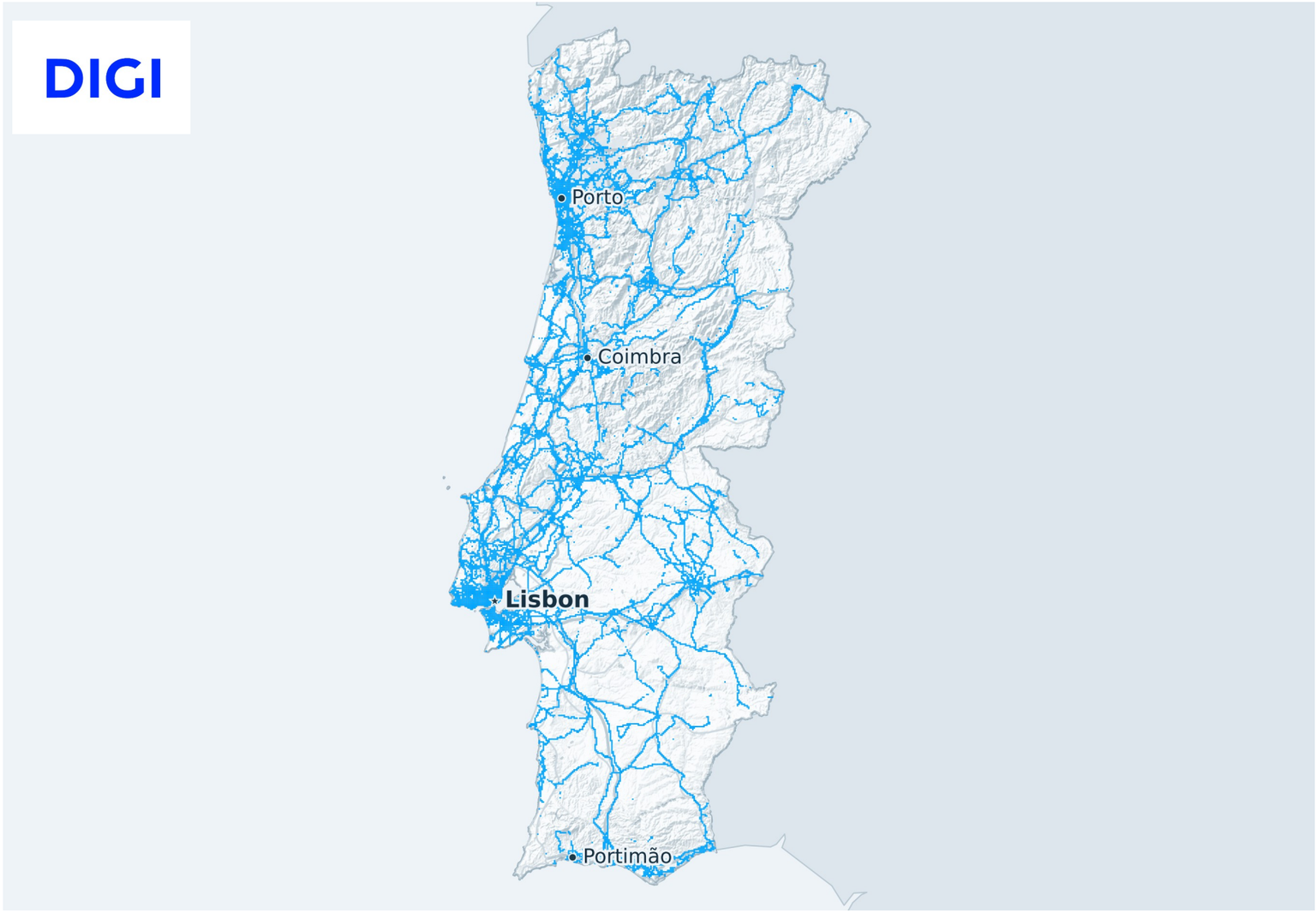

National 4G coverage maps for MEO

	MEO
Geographical Coverage Rate (%)	93.99
Population Coverage Rate (%)	97.99
nPerf Coverage Score (%)	95.99

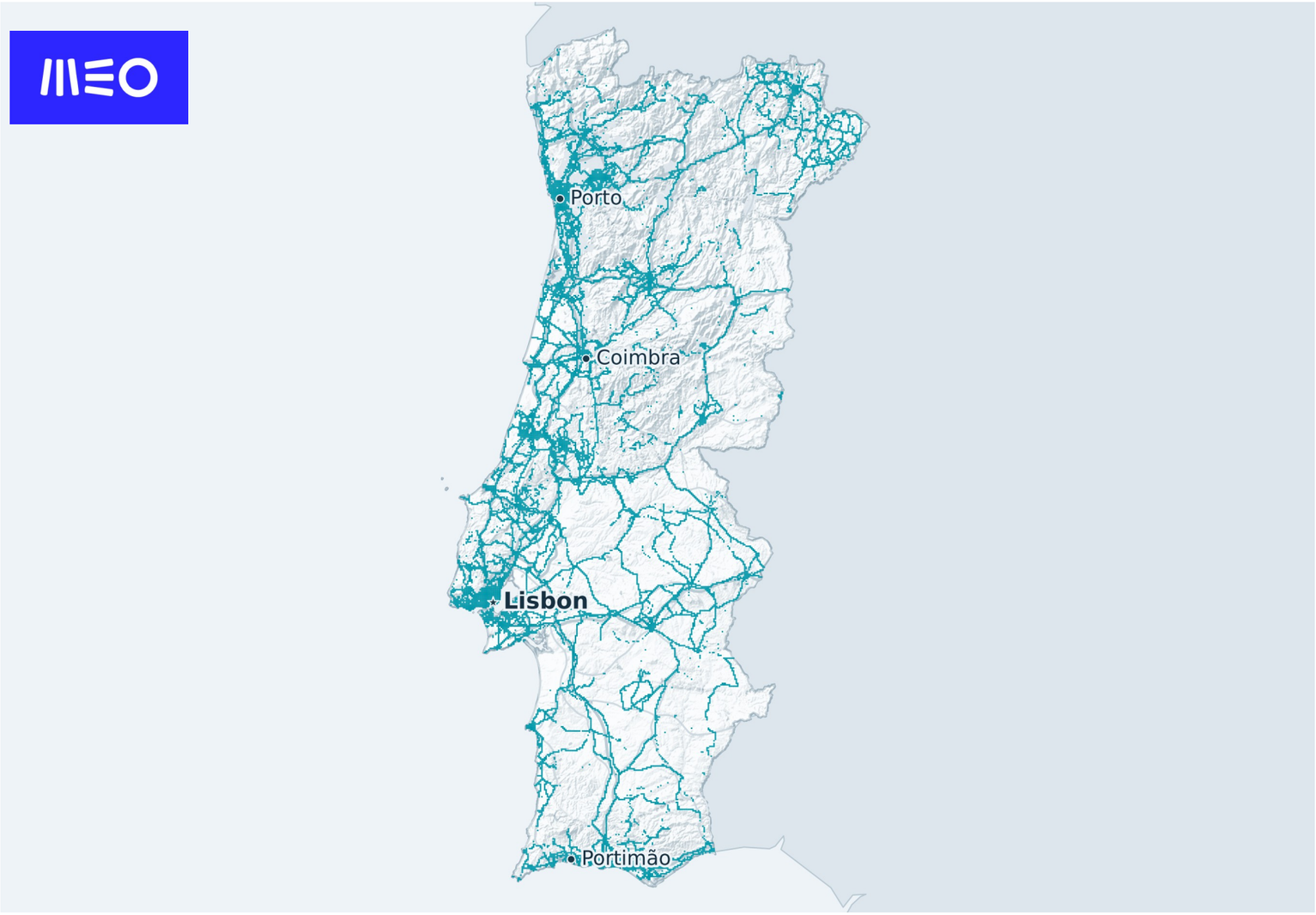

National 4G coverage maps for NOS

	NOS
Geographical Coverage Rate (%)	96.13
Population Coverage Rate (%)	98.82
nPerf Coverage Score (%)	97.48

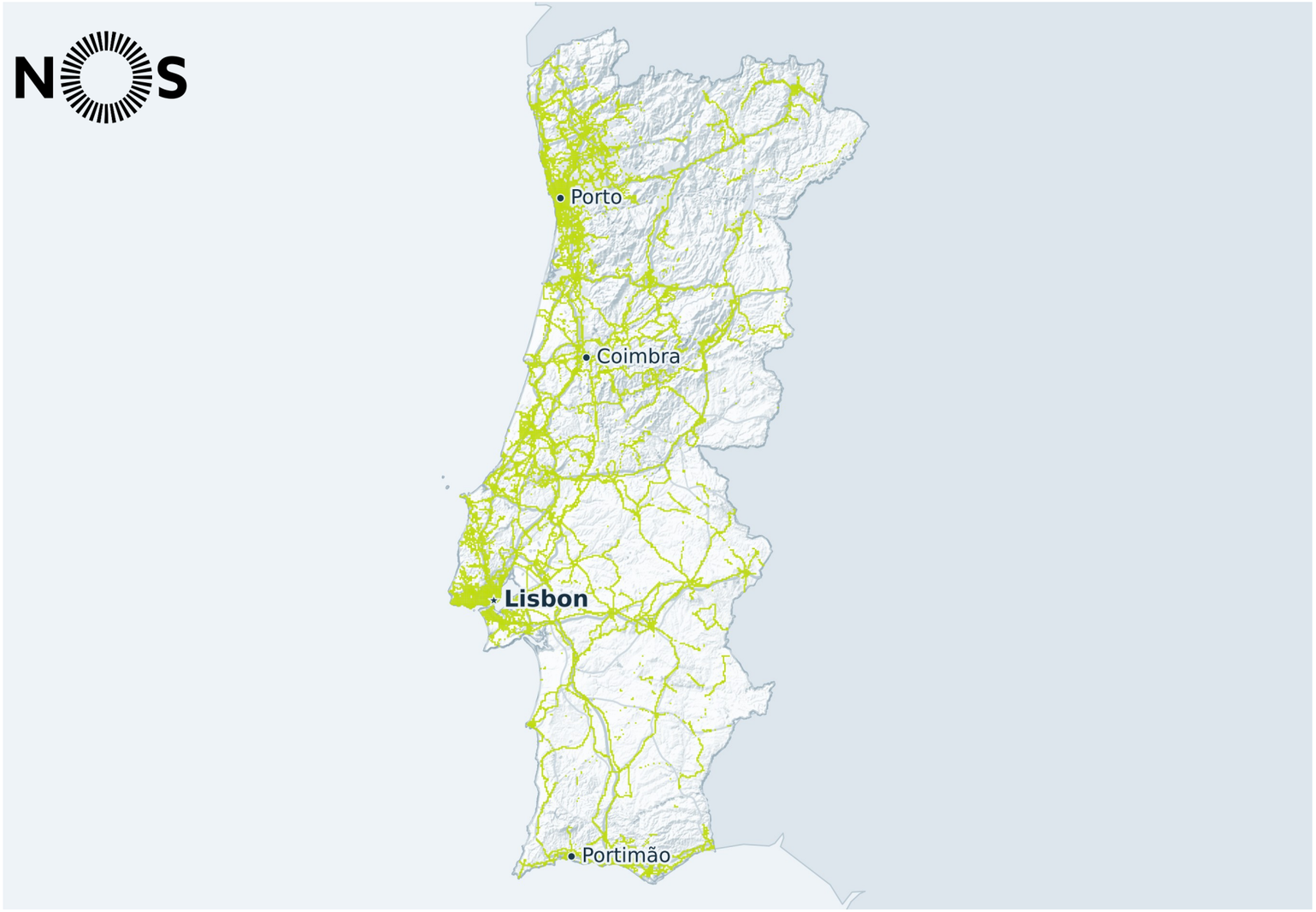

National 4G coverage maps for Vodafone

	Vodafone
Geographical Coverage Rate (%)	96.54
Population Coverage Rate (%)	98.43
nPerf Coverage Score (%)	97.49

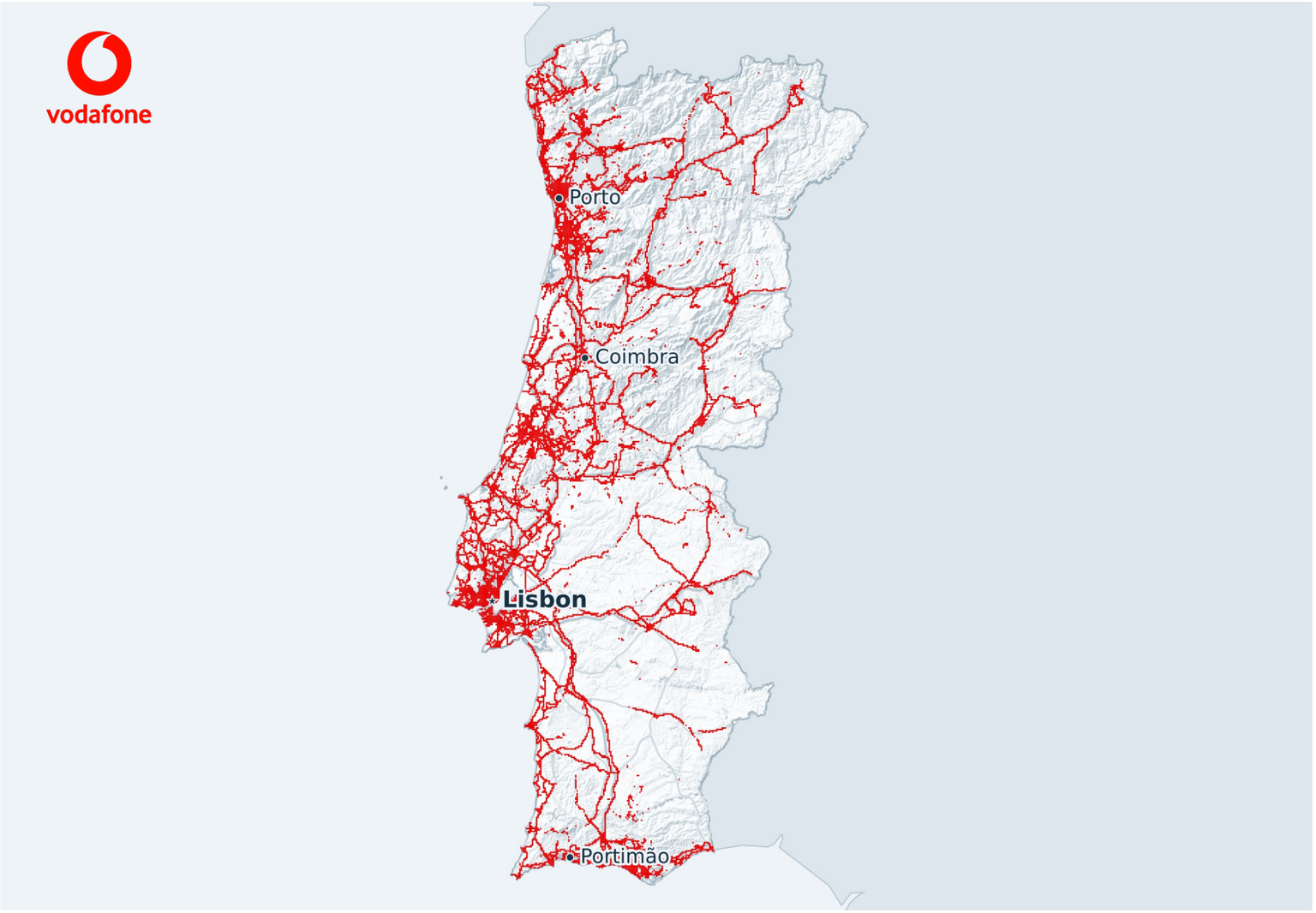

5. Executive Summary 5G

The subscribers of Vodafone enjoyed the best 5G coverage in 2026 in Portugal.

Mobile coverage rate in Portugal

	Digi	MEO	NOS	Vodafone
Geographical Coverage Rate	25.90	59.92	71.62	79.16
Population Coverage Rate	43.54	79.18	89.14	90.92
nPerf Coverage Score	34.72	69.55	80.38	85.04

Source : nPerf.com

vodafone

Best Mobile coverage in Portugal



Source : nPerf.com

nPerf Podium



Source : nPerf.com

6. National 5G coverage maps

nPerf Coverage Score



Source : nPerf.com

Coverage Indicators

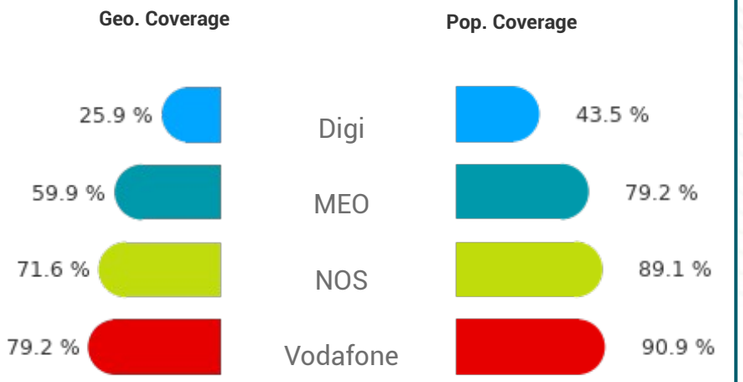

Source : nPerf.com

National Coverage

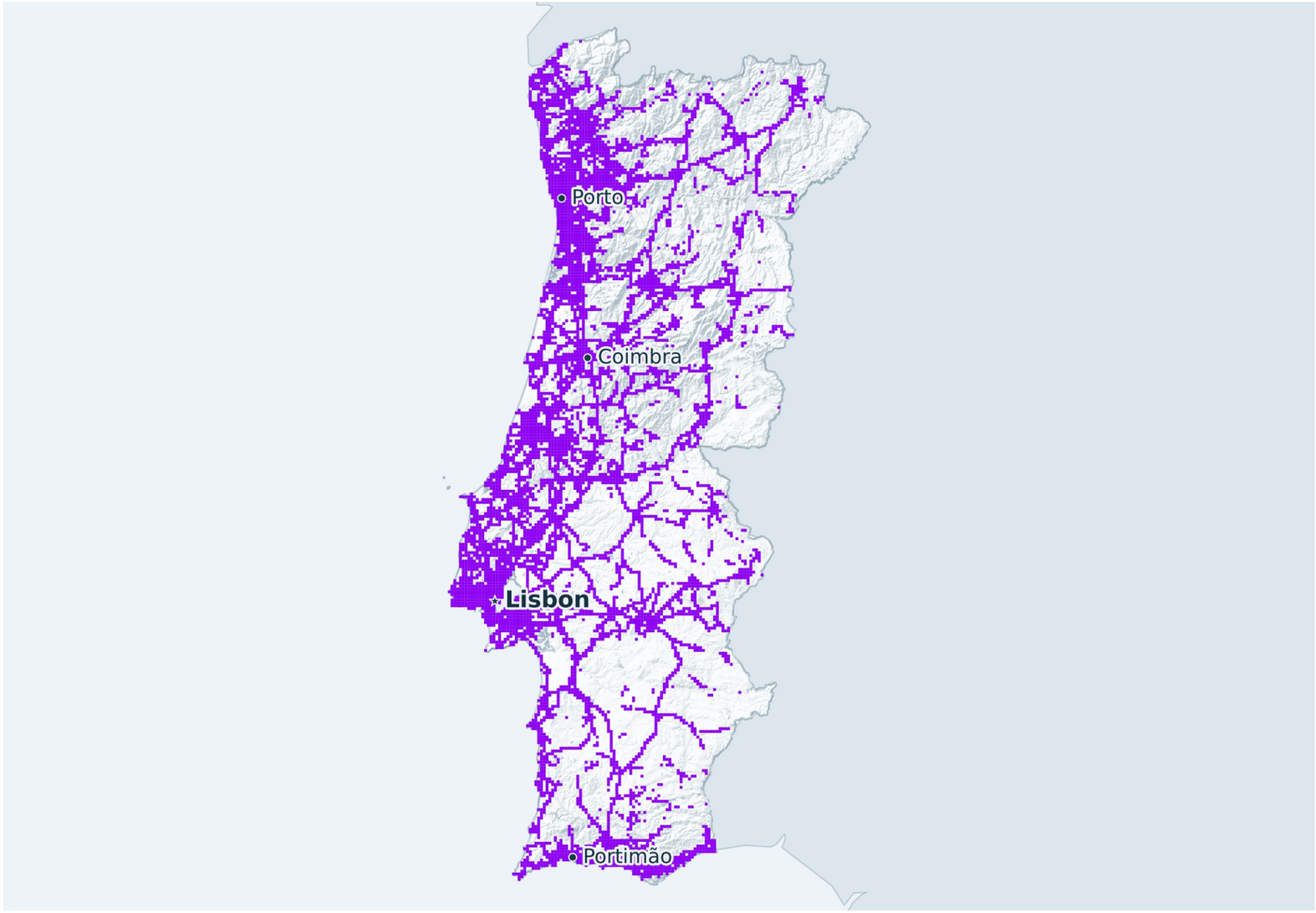

National 5G coverage maps for Digi

	Digi
Geographical Coverage Rate (%)	25.90
Population Coverage Rate (%)	43.54
nPerf Coverage Score (%)	34.72

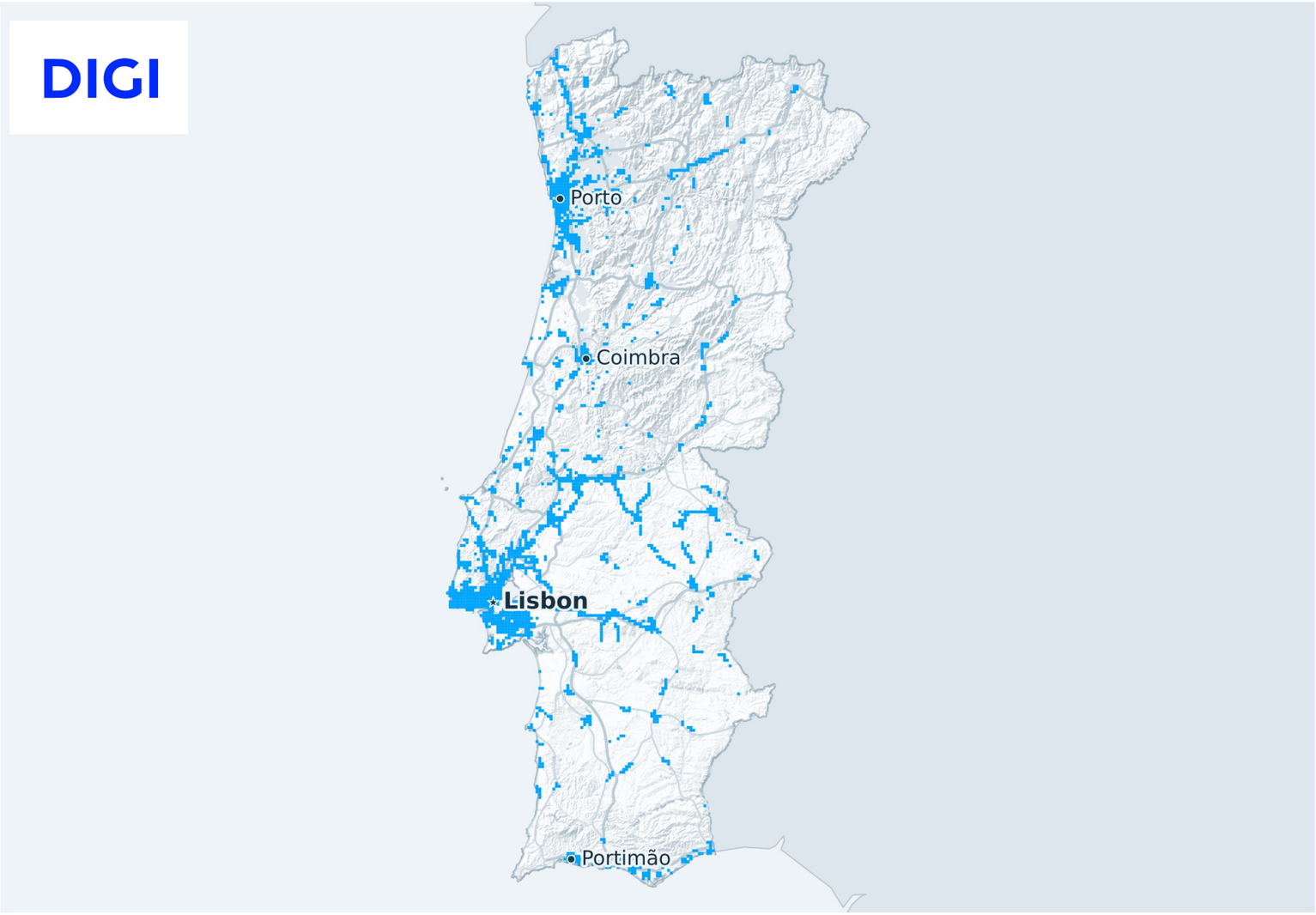

National 5G coverage maps for MEO

	MEO
Geographical Coverage Rate (%)	59.92
Population Coverage Rate (%)	79.18
nPerf Coverage Score (%)	69.55

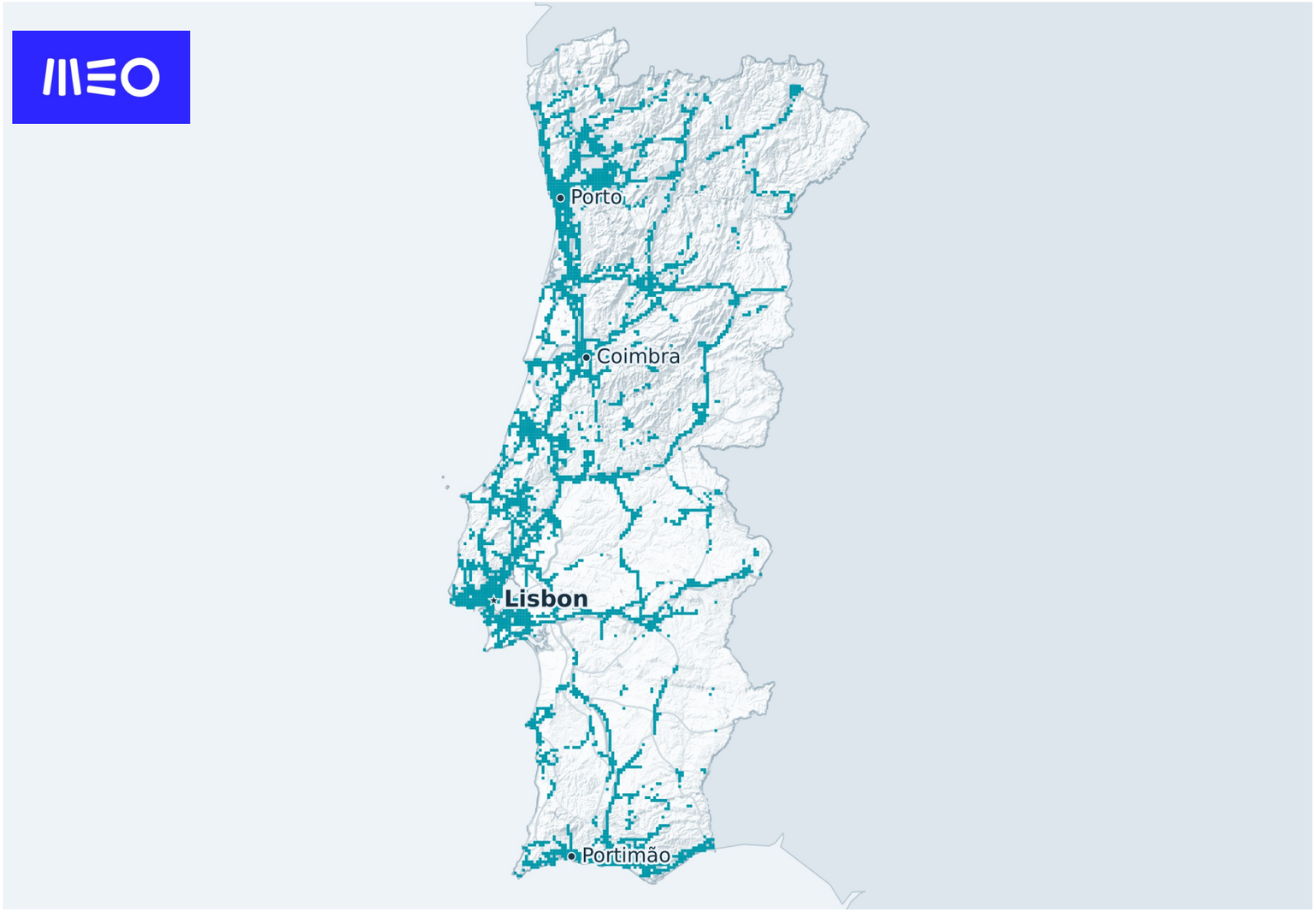

National 5G coverage maps for NOS

	NOS
Geographical Coverage Rate (%)	71.62
Population Coverage Rate (%)	89.14
nPerf Coverage Score (%)	80.38



National 5G coverage maps for Vodafone

	Vodafone
Geographical Coverage Rate (%)	79.16
Population Coverage Rate (%)	90.92
nPerf Coverage Score (%)	85.04



7. Regional 4G coverage: Methodology

Regions	Measurements	Device count	Measurements per operator
Lisboa	2 714 706	46 906	36% 28% 25% 11%
Porto	1 108 601	26 713	30% 35% 17% 18%
Setúbal	1 054 928	23 455	33% 15% 35% 17%
Faro	983 105	17 054	9% 38% 31% 22%
Coimbra	774 310	17 397	30% 32% 16% 22%
Aveiro	758 076	18 677	32% 27% 24% 17%
Santarém	740 811	24 055	36% 24% 17% 23%
Leiria	710 116	21 790	26% 28% 29% 17%
Évora	603 692	11 923	40% 27% 9% 24%
Madeira	444 361	3 766	49% 41% 9%
Braga	344 669	8 827	34% 32% 15% 19%
Viseu	246 150	7 479	25% 22% 31% 22%
Beja	238 045	8 749	37% 19% 23% 21%
Bragança	228 389	5 798	9% 37% 48%
CasteloBranco	188 334	5 421	16% 47% 25% 12%
Portalegre	167 625	4 818	56% 16% 21%
VianadoCastelo	152 768	3 732	31% 32% 28% 9%
VilaReal	121 647	4 826	47% 13% 20% 20%
Guarda	101 506	3 278	22% 31% 23% 24%
Azores	94 868	1 523	26% 24% 46%



See regional details for region having more than 1000 devices count and ISPs with more than 20% share of test

Regional 4G coverage

nPerf Coverage Score



Source : nPerf.com

Regional Winner

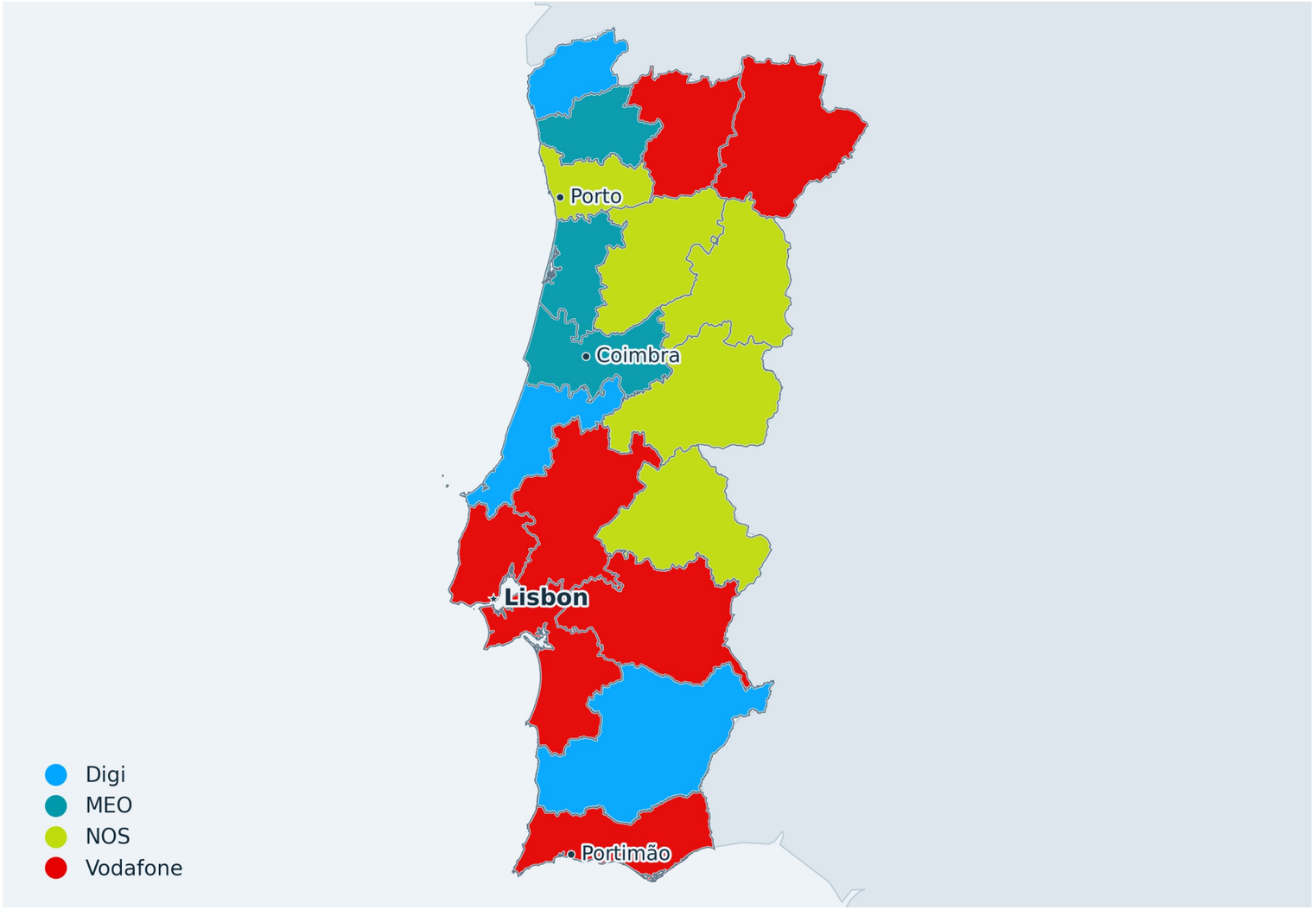

Source : nPerf.com

4G coverage — Aveiro

DIGI

Geographical Coverage
98,21 %

In mobility Pop. Coverage
99,35 %

nPerf Coverage Score
98,78 %

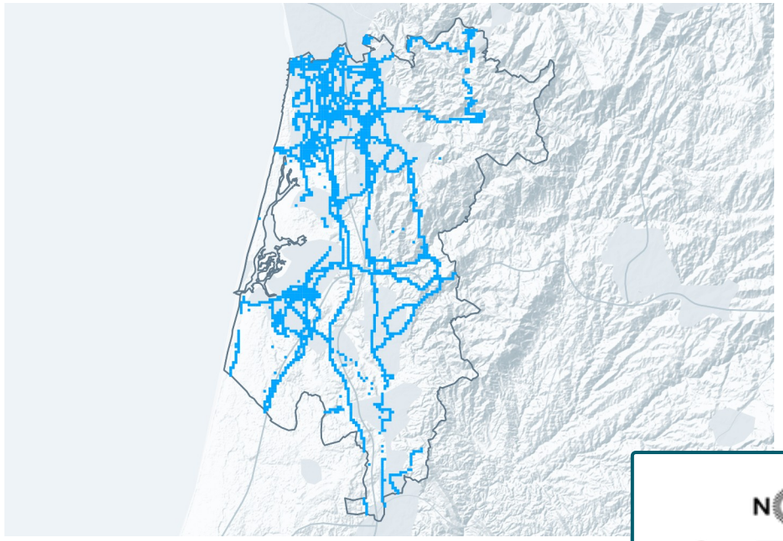

NOS

Geographical Coverage
98,86 %

In mobility Pop. Coverage
99,66 %

nPerf Coverage Score
99,26 %

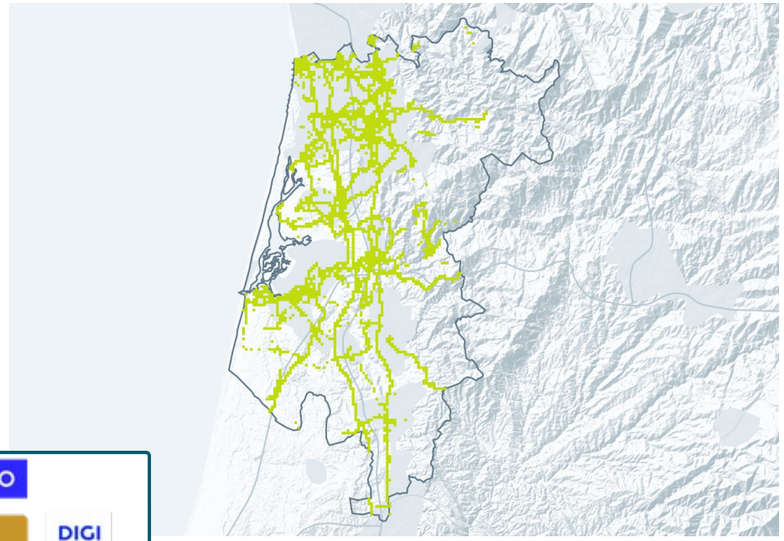



MEO

Geographical Coverage
99,28 %

In mobility Pop. Coverage
99,89 %

nPerf Coverage Score
99,58 %

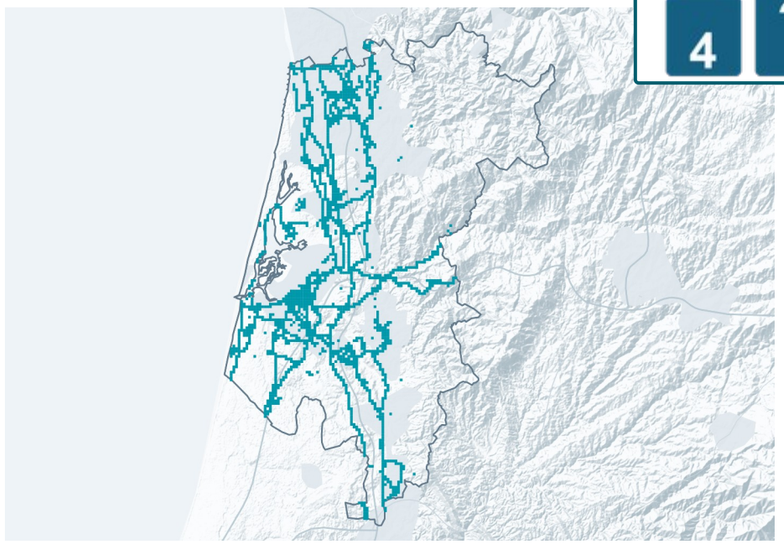

vodafone

Geographical Coverage
97,83 %

In mobility Pop. Coverage
99,63 %

nPerf Coverage Score
98,73 %

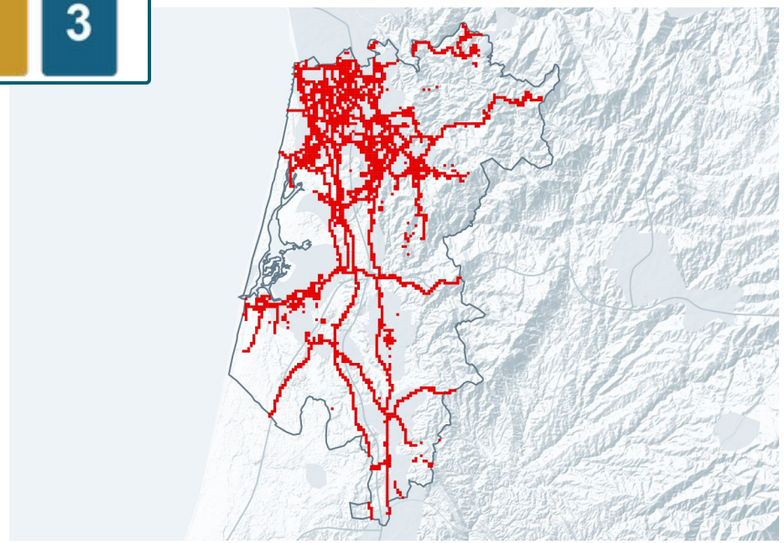

4G coverage — Azores

DIGI

Geographical Coverage	86,13 %
In mobility Pop. Coverage	90,39 %
nPerf Coverage Score	**88,26 %**

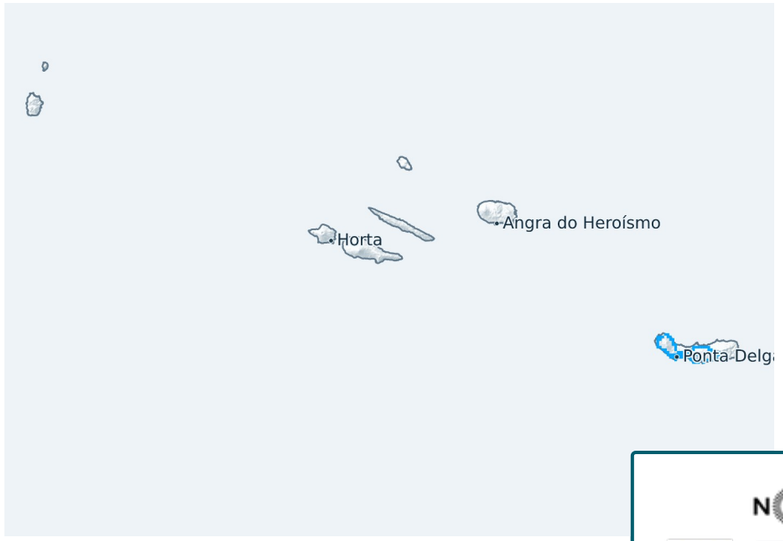

NOS

Geographical Coverage	92,86 %
In mobility Pop. Coverage	95,33 %
nPerf Coverage Score	**94,09 %**





MEO

Geographical Coverage	92,19 %
In mobility Pop. Coverage	94,18 %
nPerf Coverage Score	**93,19 %**



vodafone

Geographical Coverage	93,94 %
In mobility Pop. Coverage	96,54 %
nPerf Coverage Score	**95,24 %**

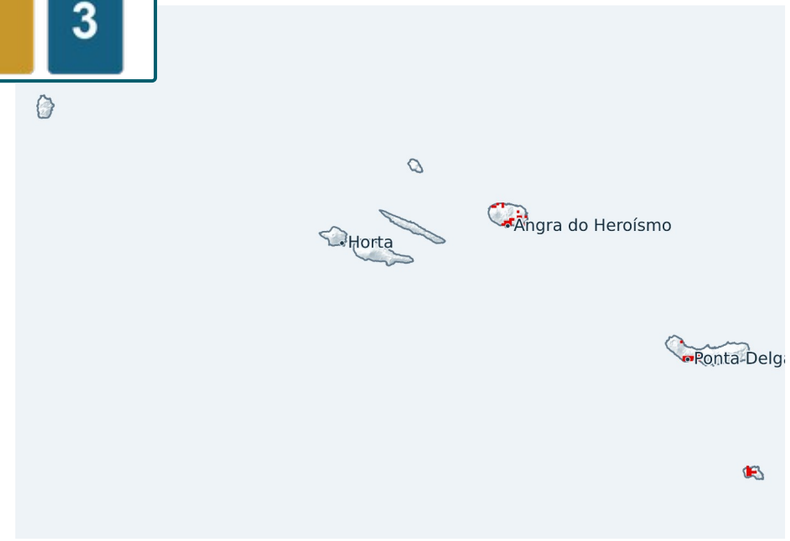

4G coverage — Beja

DIGI

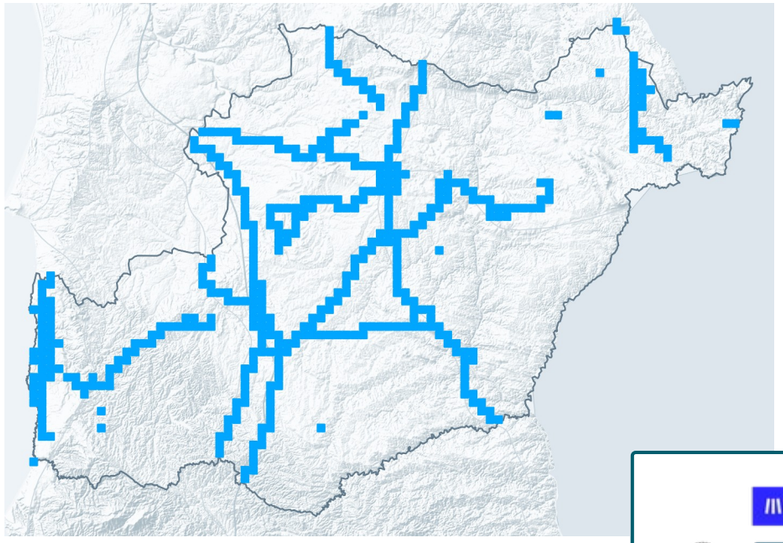

Geographical Coverage	95,86 %
In mobility Pop. Coverage	98,63 %
nPerf Coverage Score	**97,25 %**

NOS

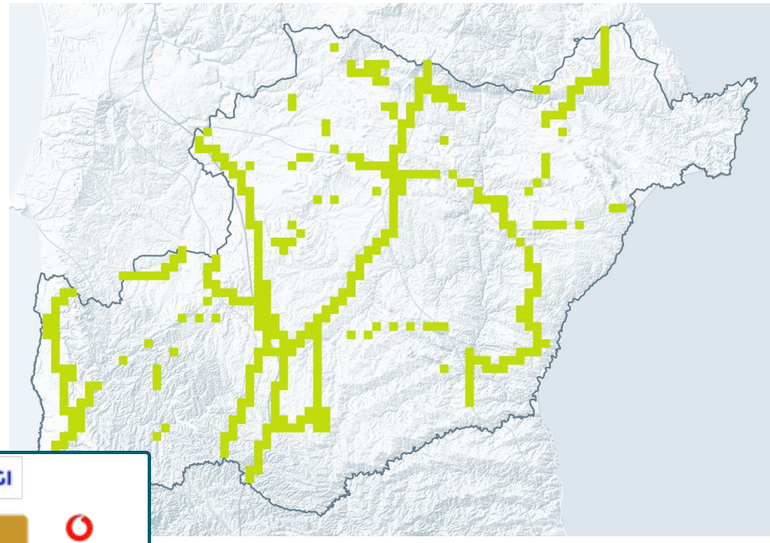

Geographical Coverage	84,03 %
In mobility Pop. Coverage	92,81 %
nPerf Coverage Score	**88,42 %**



MEO

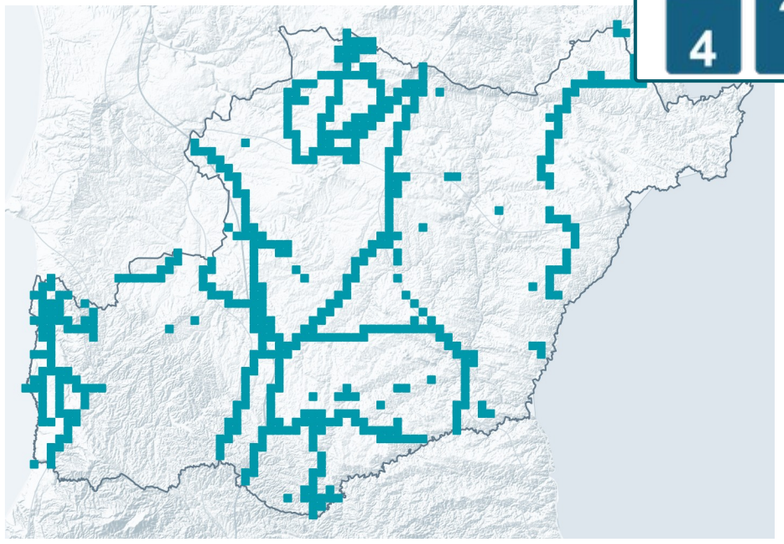

Geographical Coverage	95,40 %
In mobility Pop. Coverage	98,68 %
nPerf Coverage Score	**97,04 %**

vodafone

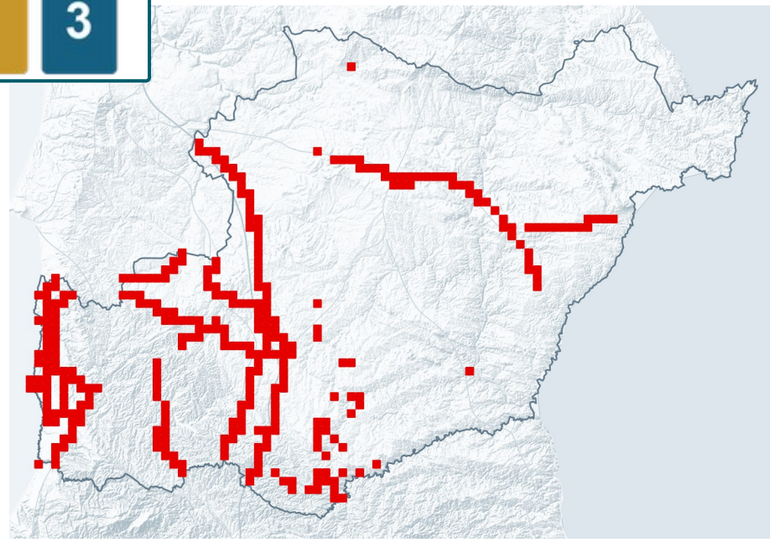

Geographical Coverage	95,28 %
In mobility Pop. Coverage	98,70 %
nPerf Coverage Score	**96,99 %**

4G coverage — Braga

DIGI

Geographical Coverage	96,91 %
In mobility Pop. Coverage	98,04 %
nPerf Coverage Score	**97,47 %**

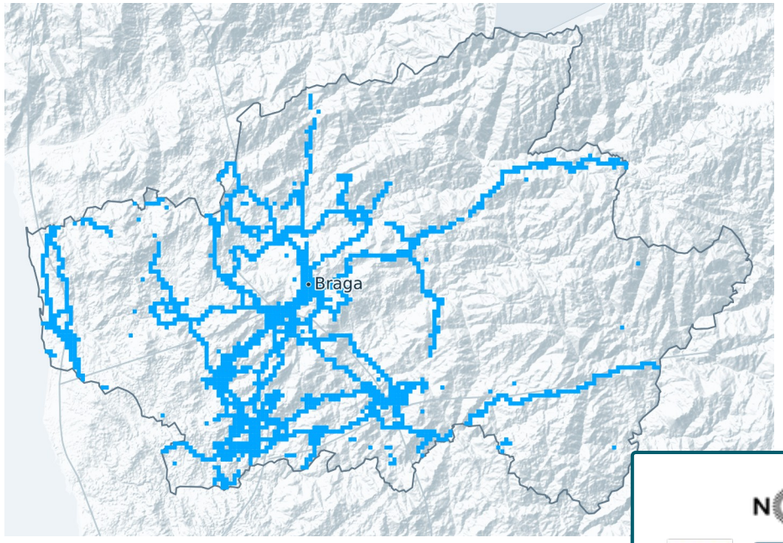

NOS

Geographical Coverage	98,63 %
In mobility Pop. Coverage	99,35 %
nPerf Coverage Score	**98,99 %**

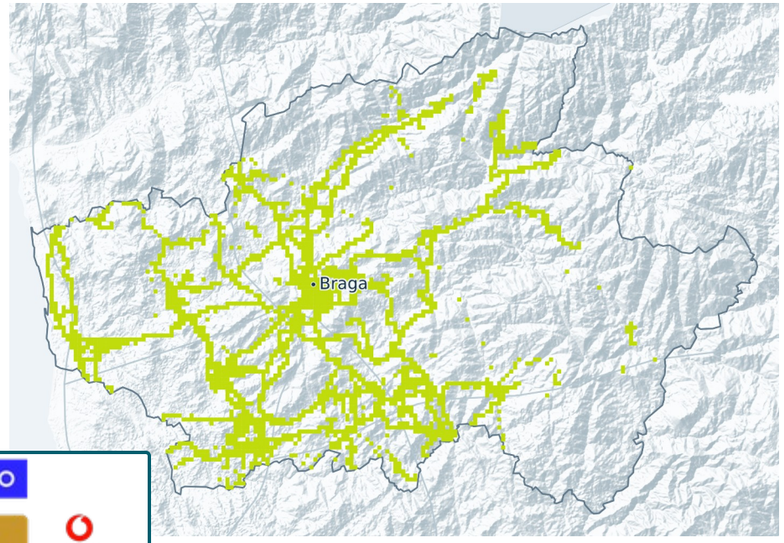



MEO

Geographical Coverage	99,18 %
In mobility Pop. Coverage	99,54 %
nPerf Coverage Score	**99,36 %**

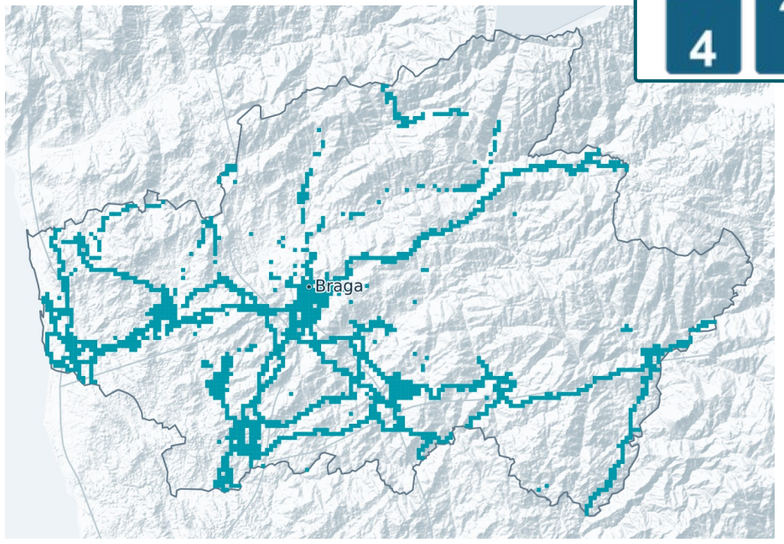

vodafone

Geographical Coverage	98,54 %
In mobility Pop. Coverage	99,26 %
nPerf Coverage Score	**98,90 %**

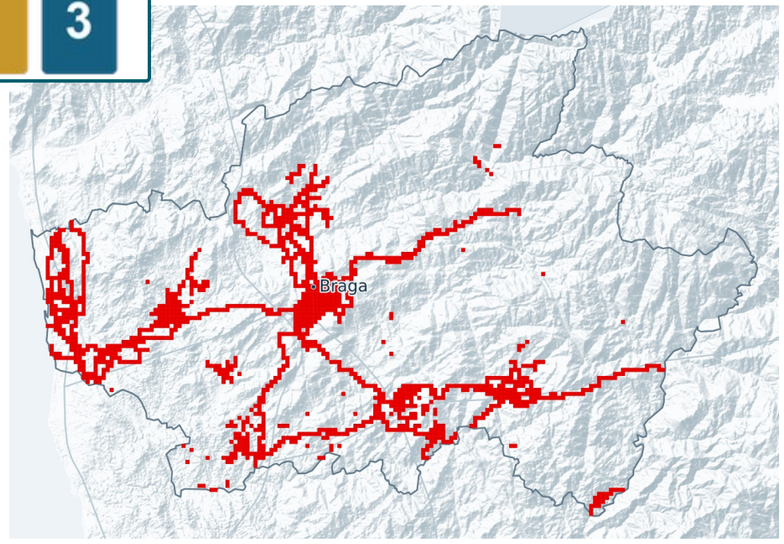

4G coverage — Bragança

DIGI

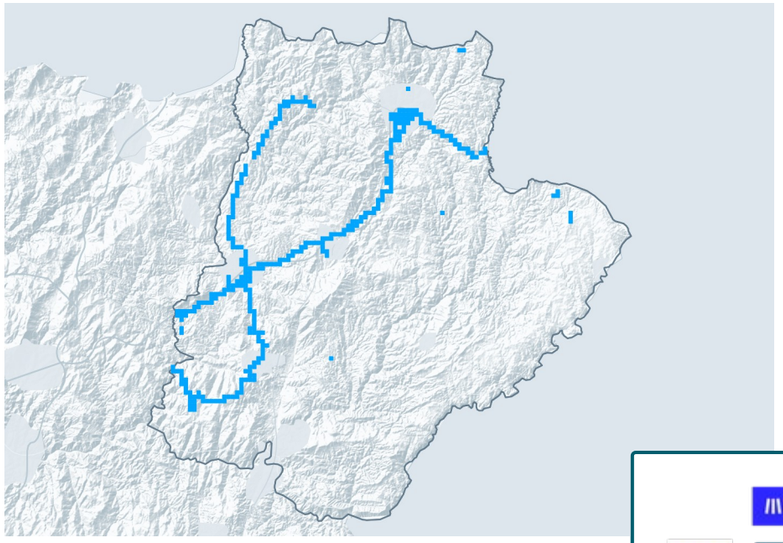

Geographical Coverage	92,07 %
In mobility Pop. Coverage	96,05 %
nPerf Coverage Score	**94,06 %**

NOS

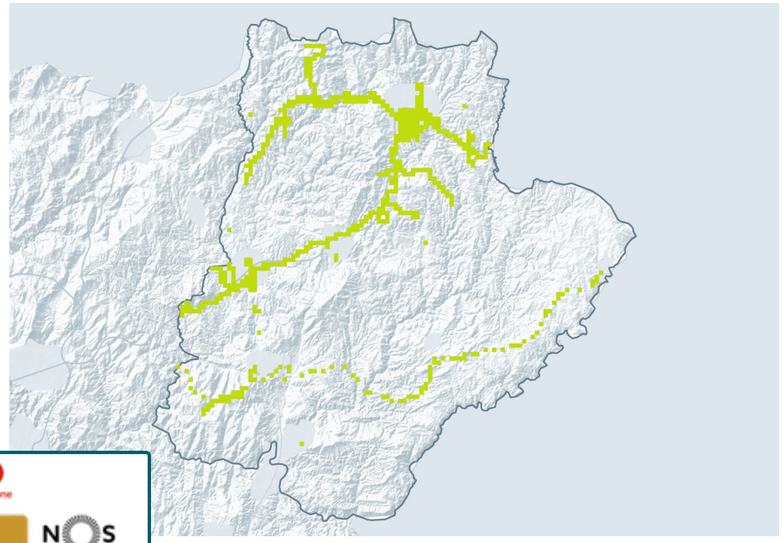

Geographical Coverage	96,49 %
In mobility Pop. Coverage	98,80 %
nPerf Coverage Score	**97,64 %**



MEO

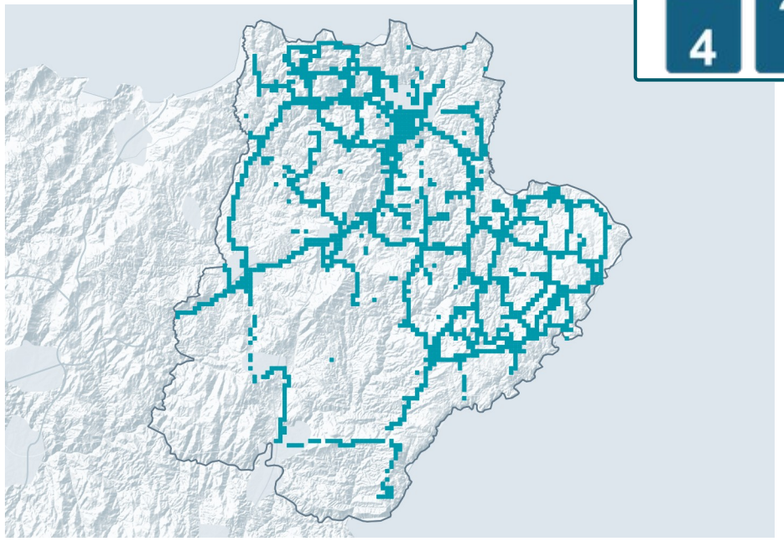

Geographical Coverage	97,24 %
In mobility Pop. Coverage	98,20 %
nPerf Coverage Score	**97,72 %**

vodafone

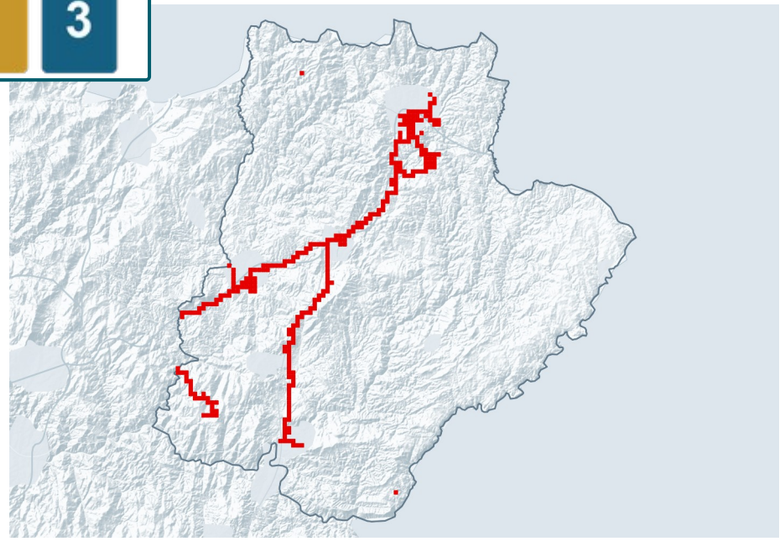

Geographical Coverage	99,18 %
In mobility Pop. Coverage	99,77 %
nPerf Coverage Score	**99,48 %**

4G coverage — CasteloBranco

DIGI

Geographical Coverage	83,30 %
In mobility Pop. Coverage	93,50 %
nPerf Coverage Score	**88,40 %**

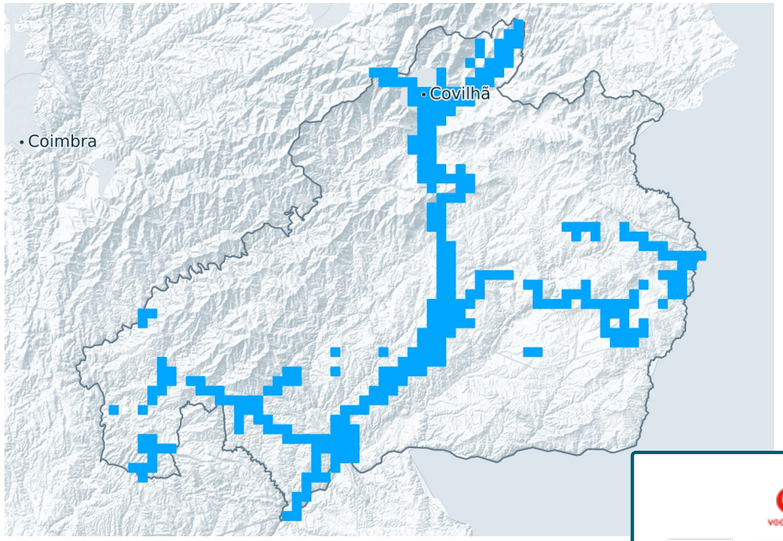

NOS

Geographical Coverage	97,55 %
In mobility Pop. Coverage	98,75 %
nPerf Coverage Score	**98,15 %**

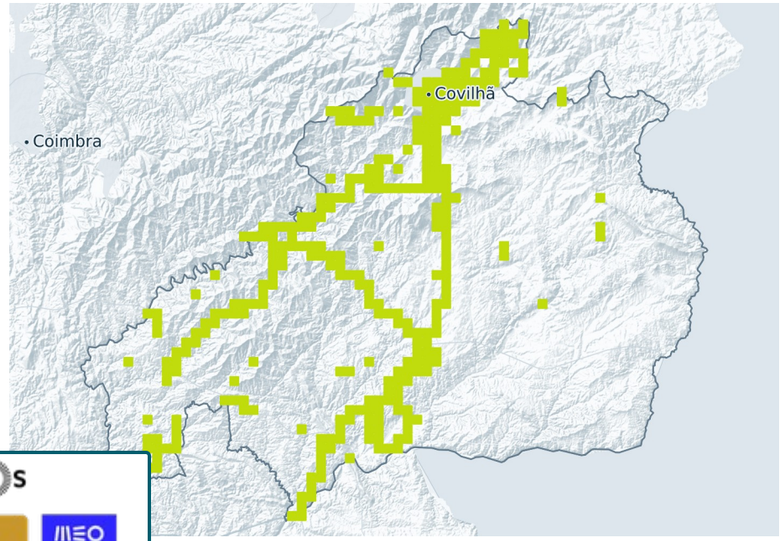



MEO

Geographical Coverage	96,76 %
In mobility Pop. Coverage	98,13 %
nPerf Coverage Score	**97,44 %**

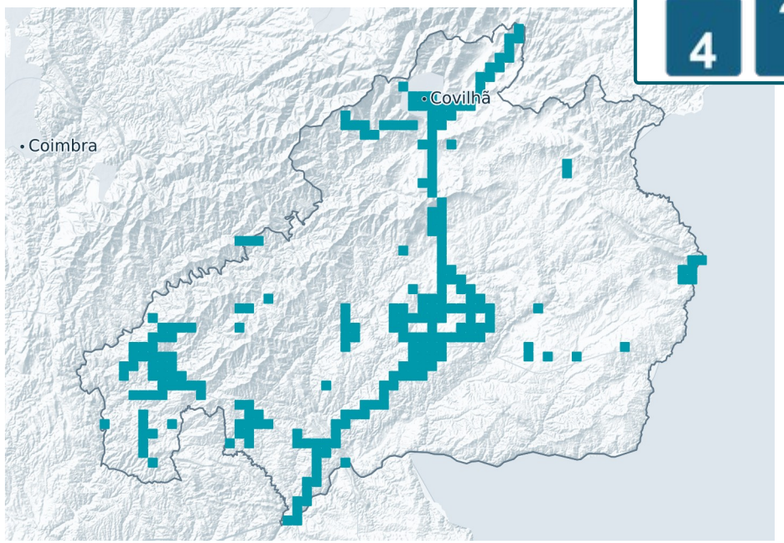

vodafone

Geographical Coverage	96,49 %
In mobility Pop. Coverage	98,75 %
nPerf Coverage Score	**97,62 %**

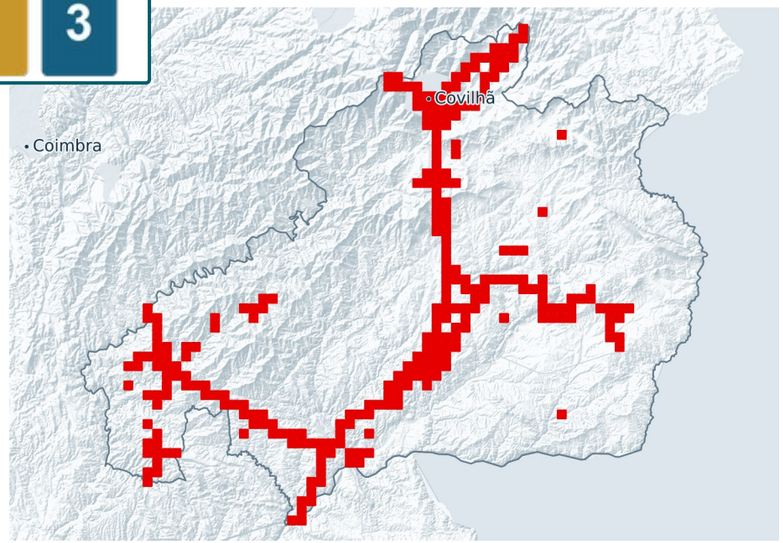

4G coverage — Coimbra

DIGI

Geographical Coverage	93,82 %
In mobility Pop. Coverage	98,14 %
nPerf Coverage Score	**95,98 %**

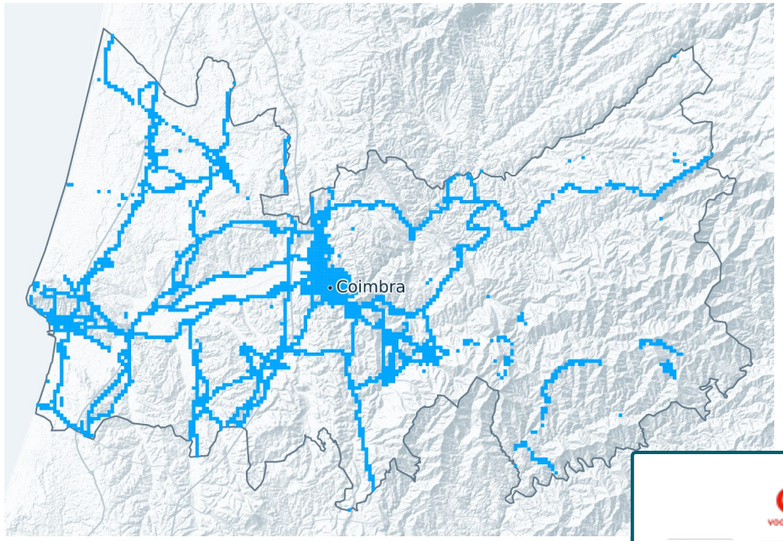

NOS

Geographical Coverage	96,66 %
In mobility Pop. Coverage	99,25 %
nPerf Coverage Score	**97,96 %**

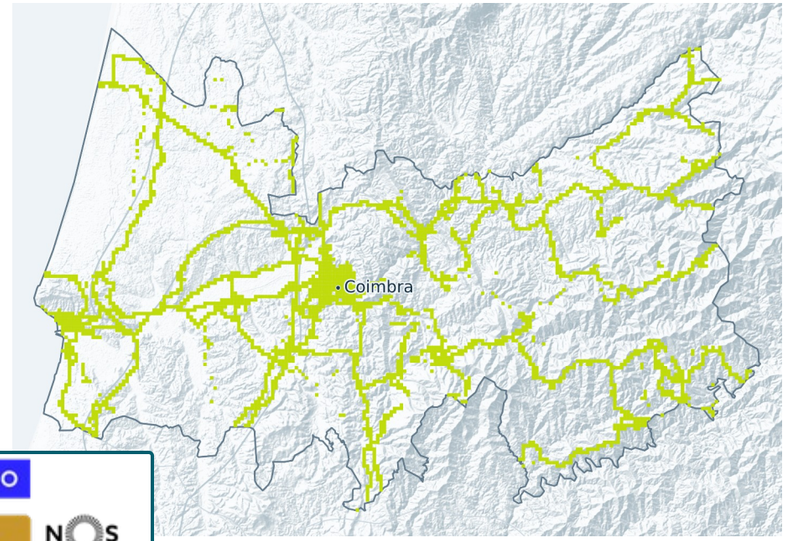



MEO

Geographical Coverage	97,40 %
In mobility Pop. Coverage	99,13 %
nPerf Coverage Score	**98,27 %**

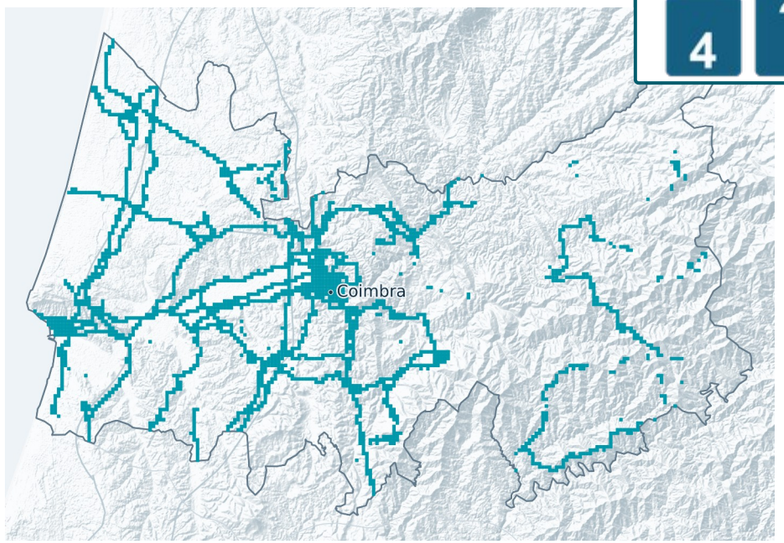

vodafone

Geographical Coverage	97,07 %
In mobility Pop. Coverage	99,05 %
nPerf Coverage Score	**98,06 %**

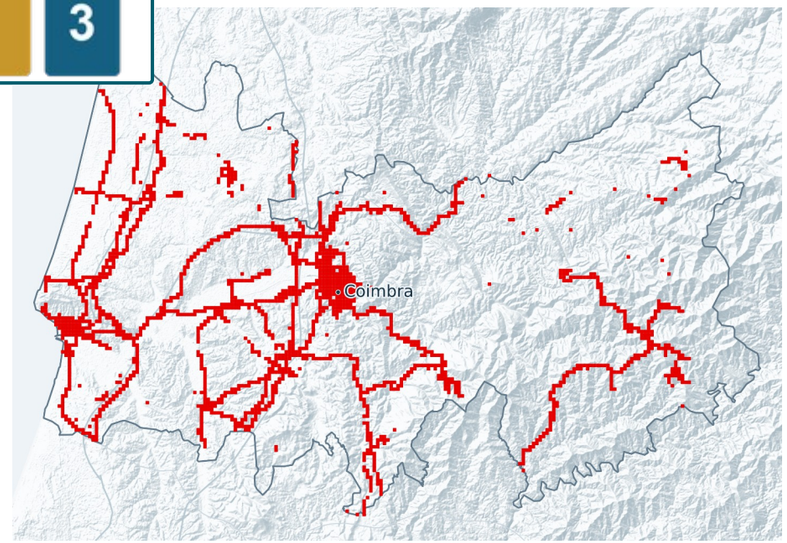

4G coverage — Faro

DIGI

Geographical Coverage	95,83 %
In mobility Pop. Coverage	98,51 %
nPerf Coverage Score	**97,17 %**



NOS

Geographical Coverage	97,89 %
In mobility Pop. Coverage	99,33 %
nPerf Coverage Score	**98,61 %**

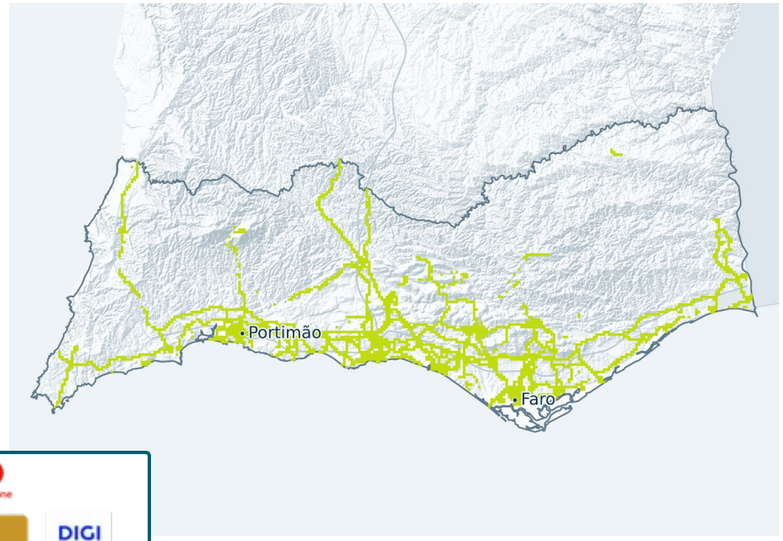



MEO

Geographical Coverage	95,42 %
In mobility Pop. Coverage	98,77 %
nPerf Coverage Score	**97,10 %**

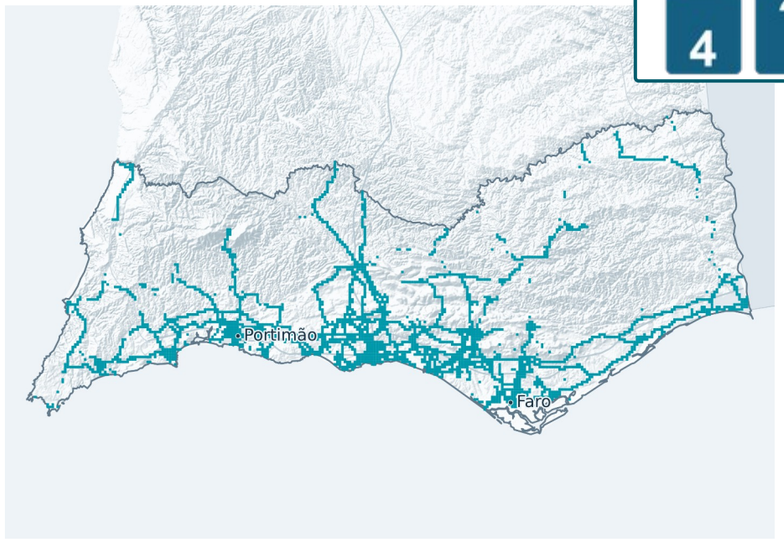

vodafone

Geographical Coverage	98,25 %
In mobility Pop. Coverage	99,57 %
nPerf Coverage Score	**98,91 %**

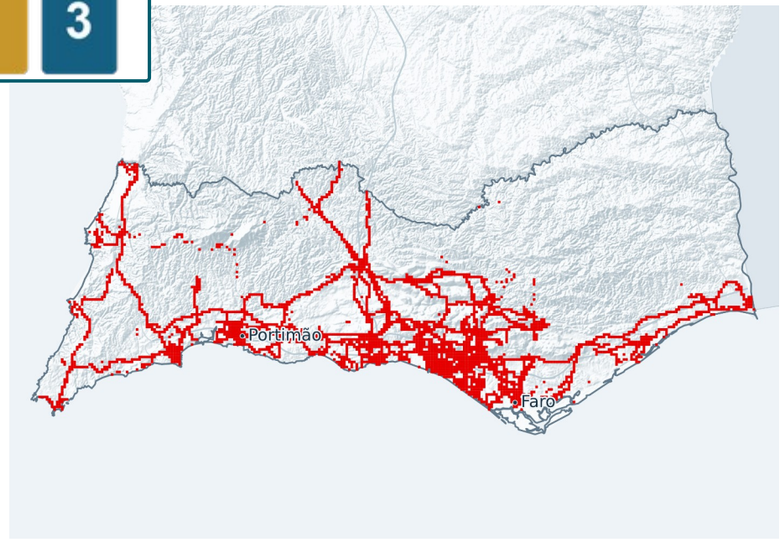

4G coverage — Guarda

DIGI

Geographical Coverage	86,59 %
In mobility Pop. Coverage	89,72 %
nPerf Coverage Score	**88,16 %**

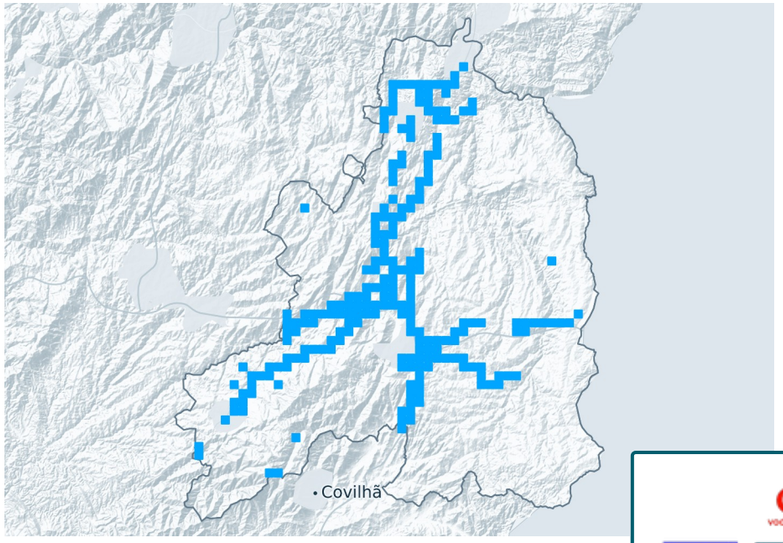

NOS

Geographical Coverage	95,70 %
In mobility Pop. Coverage	98,06 %
nPerf Coverage Score	**96,88 %**

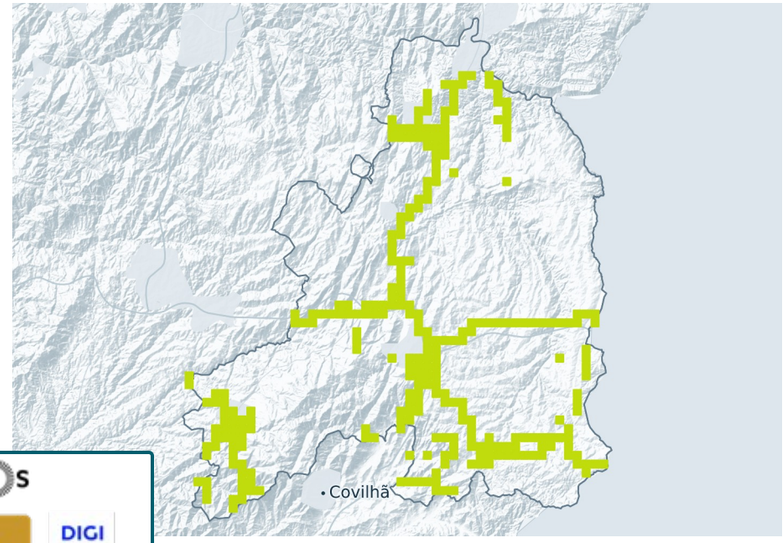



MEO

Geographical Coverage	80,20 %
In mobility Pop. Coverage	94,52 %
nPerf Coverage Score	**87,36 %**

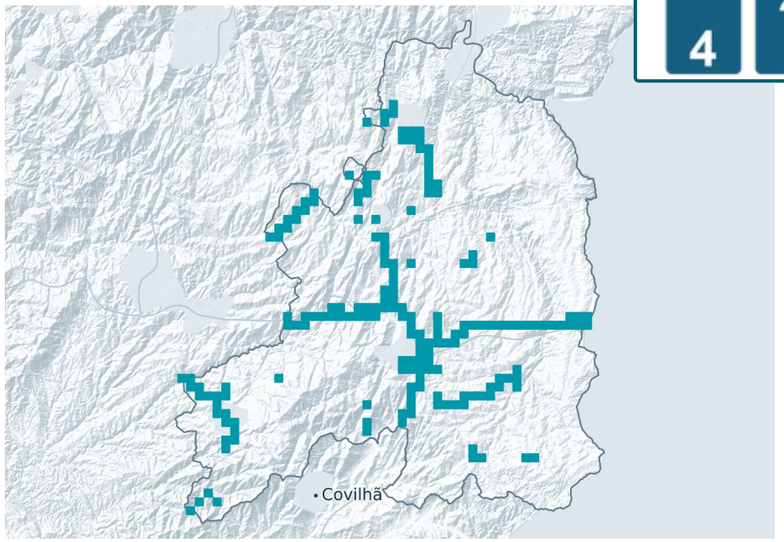

vodafone

Geographical Coverage	94,03 %
In mobility Pop. Coverage	95,48 %
nPerf Coverage Score	**94,76 %**

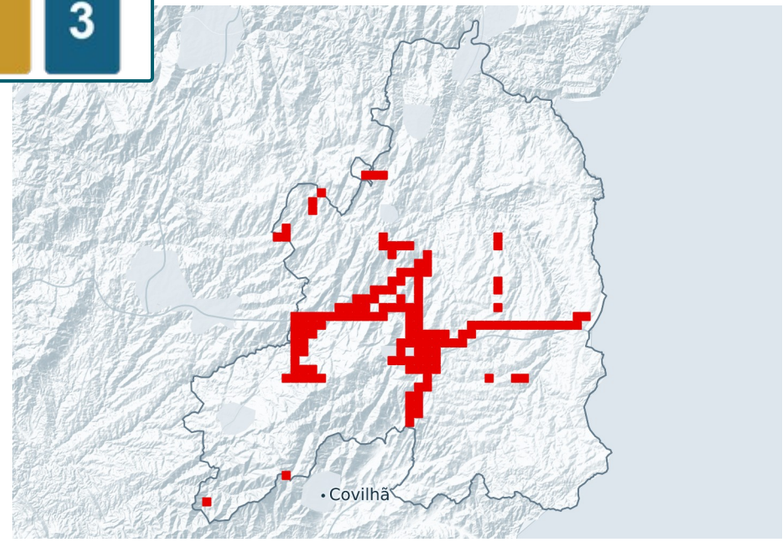

4G coverage — Leiria

DIGI

Geographical Coverage	97,60 %
In mobility Pop. Coverage	99,51 %
nPerf Coverage Score	**98,56 %**

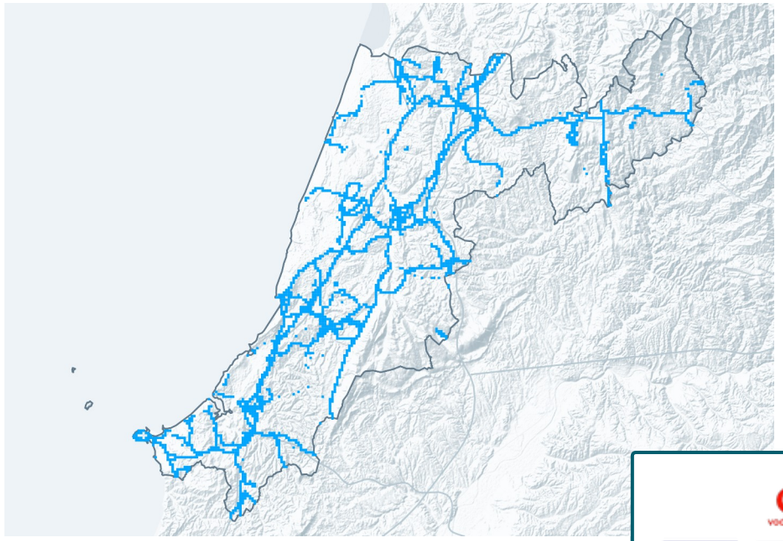

NOS

Geographical Coverage	96,27 %
In mobility Pop. Coverage	99,16 %
nPerf Coverage Score	**97,72 %**

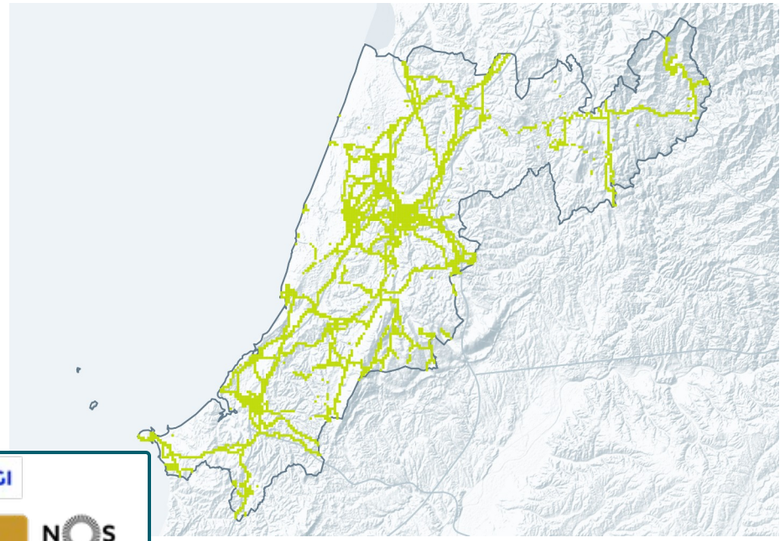



MEO

Geographical Coverage	92,60 %
In mobility Pop. Coverage	98,54 %
nPerf Coverage Score	**95,57 %**

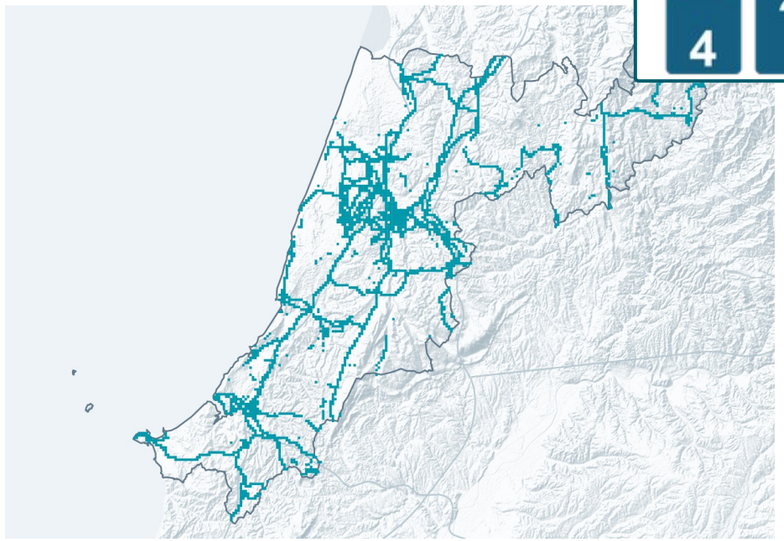

vodafone

Geographical Coverage	96,85 %
In mobility Pop. Coverage	99,17 %
nPerf Coverage Score	**98,01 %**

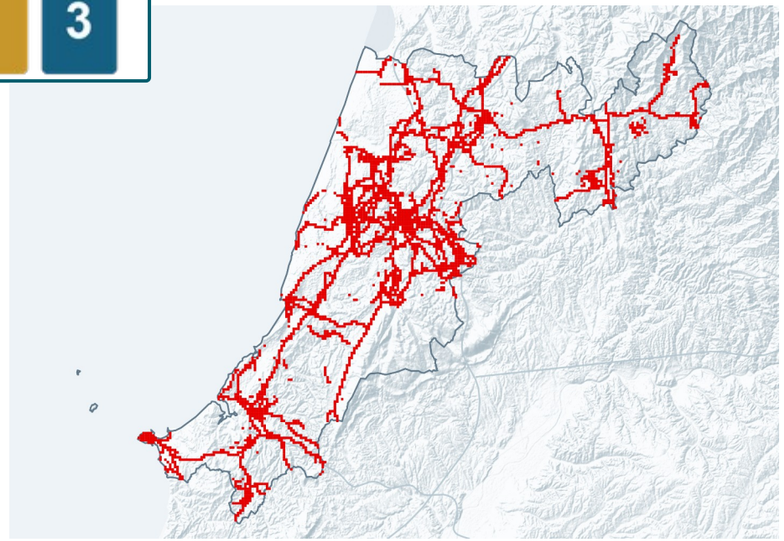

4G coverage — Lisboa

DIGI

Geographical Coverage	97,55 %
In mobility Pop. Coverage	99,74 %
nPerf Coverage Score	**98,65 %**

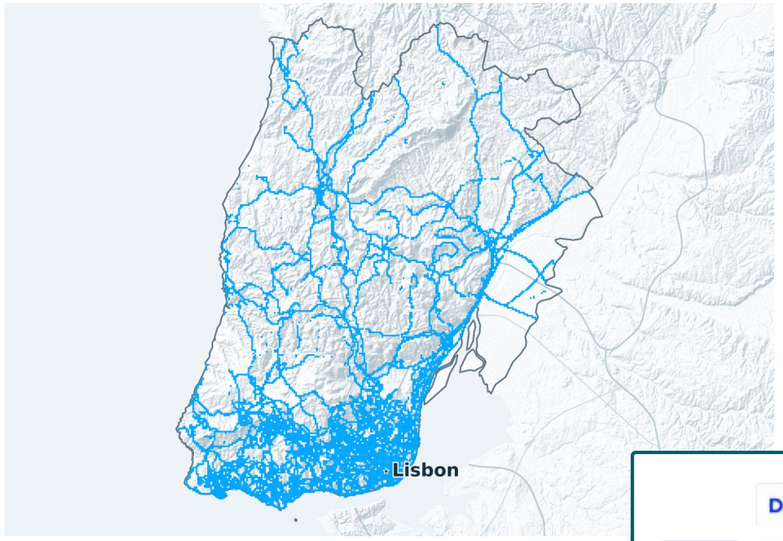

NOS

Geographical Coverage	97,03 %
In mobility Pop. Coverage	99,42 %
nPerf Coverage Score	**98,22 %**

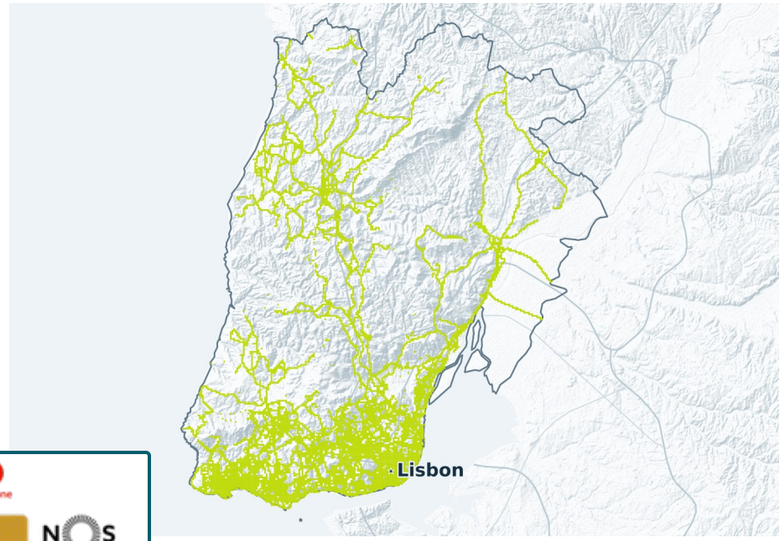



MEO

Geographical Coverage	95,77 %
In mobility Pop. Coverage	98,74 %
nPerf Coverage Score	**97,26 %**

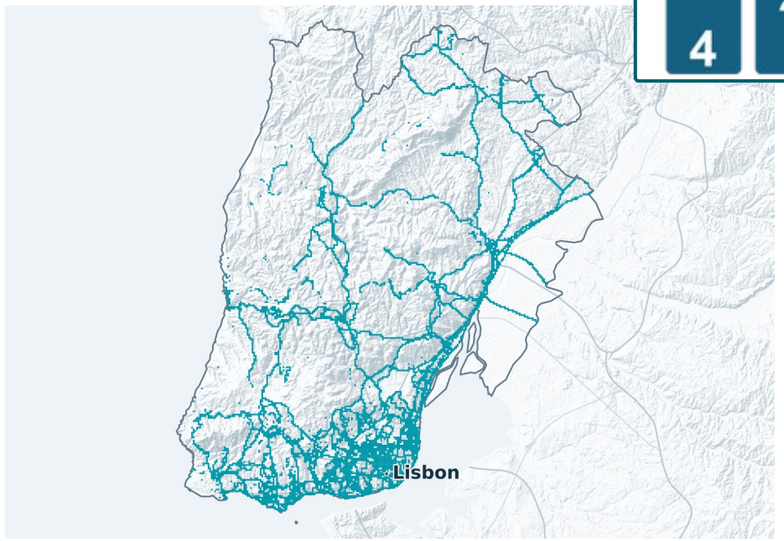

vodafone

Geographical Coverage	98,41 %
In mobility Pop. Coverage	99,68 %
nPerf Coverage Score	**99,04 %**

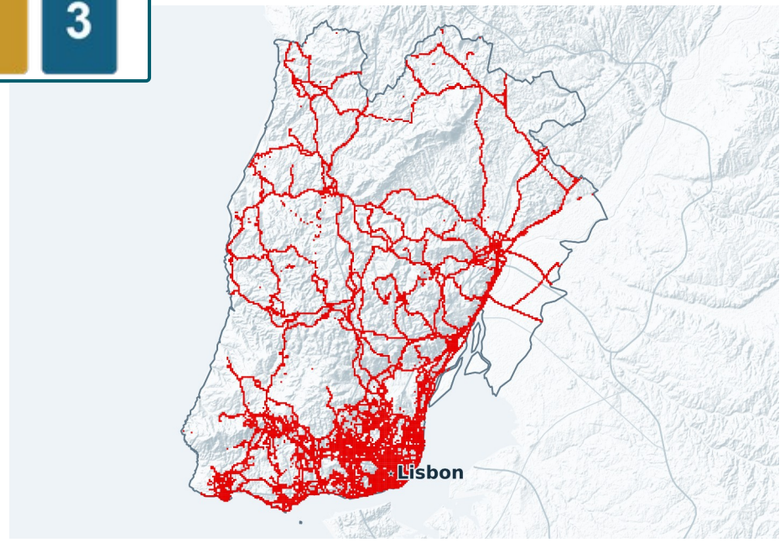

4G coverage — Madeira

DIGI

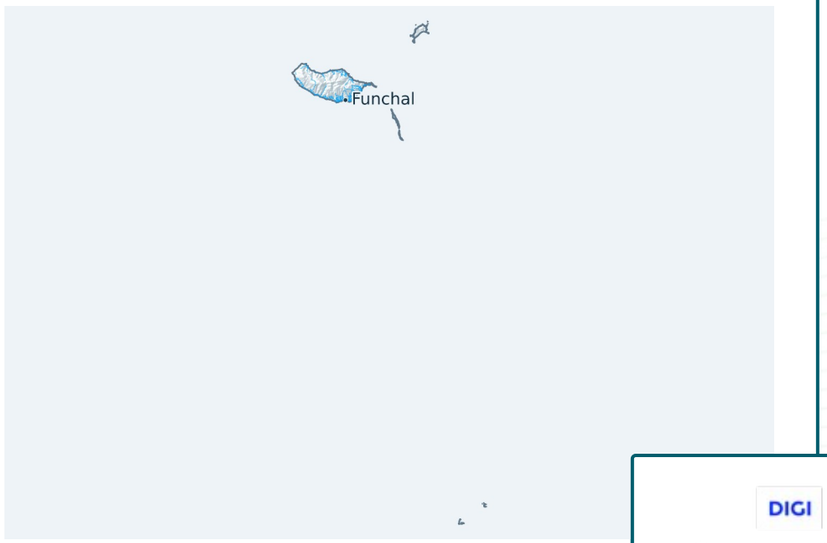

Geographical Coverage	92,39 %
In mobility Pop. Coverage	96,11 %
nPerf Coverage Score	**94,25 %**

NOS

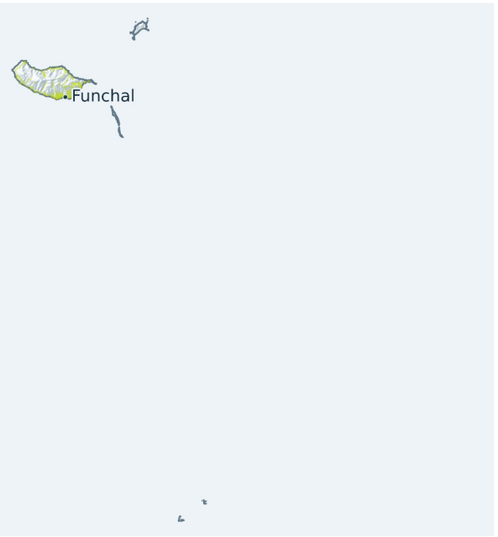

Geographical Coverage	97,30 %
In mobility Pop. Coverage	99,01 %
nPerf Coverage Score	**98,15 %**



MEO

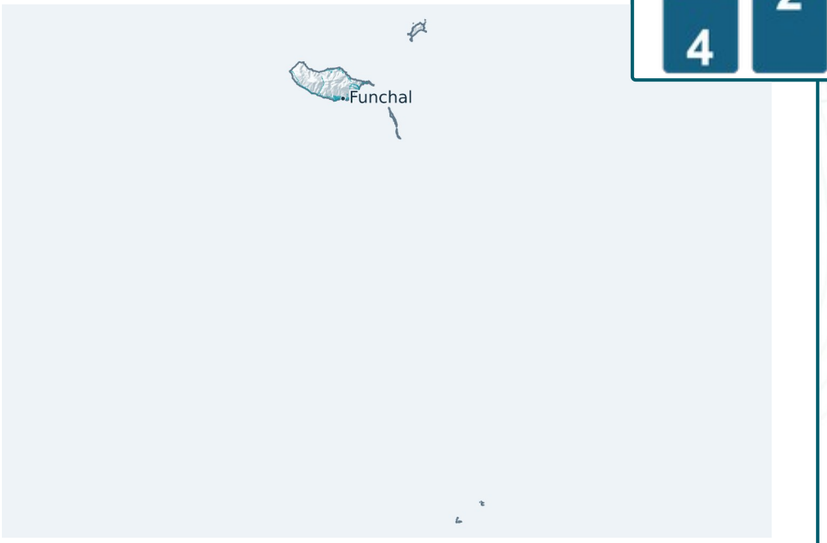

Geographical Coverage	55,08 %
In mobility Pop. Coverage	76,00 %
nPerf Coverage Score	**65,54 %**

vodafone

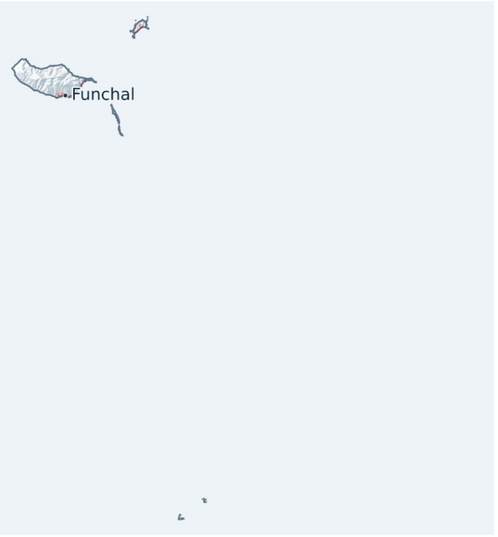

Geographical Coverage	41,06 %
In mobility Pop. Coverage	45,11 %
nPerf Coverage Score	**43,08 %**

4G coverage — Portalegre

DIGI

Geographical Coverage	81,90 %
In mobility Pop. Coverage	87,24 %
nPerf Coverage Score	**84,57 %**

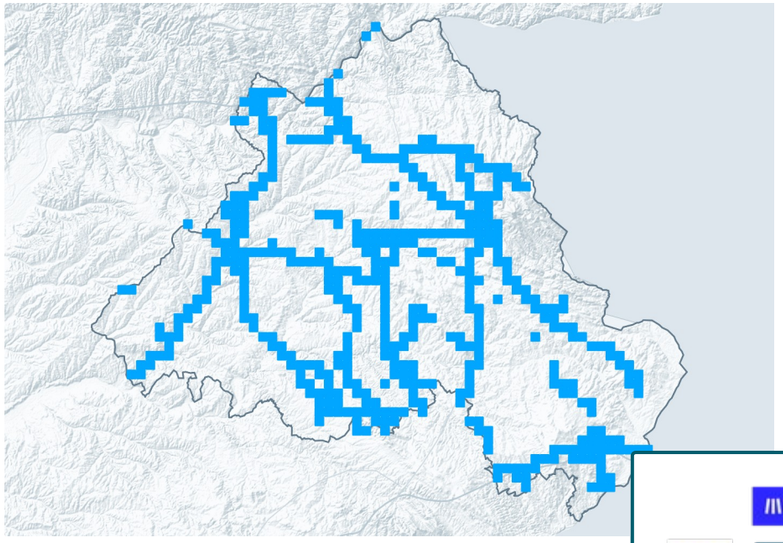

NOS

Geographical Coverage	91,44 %
In mobility Pop. Coverage	94,17 %
nPerf Coverage Score	**92,81 %**

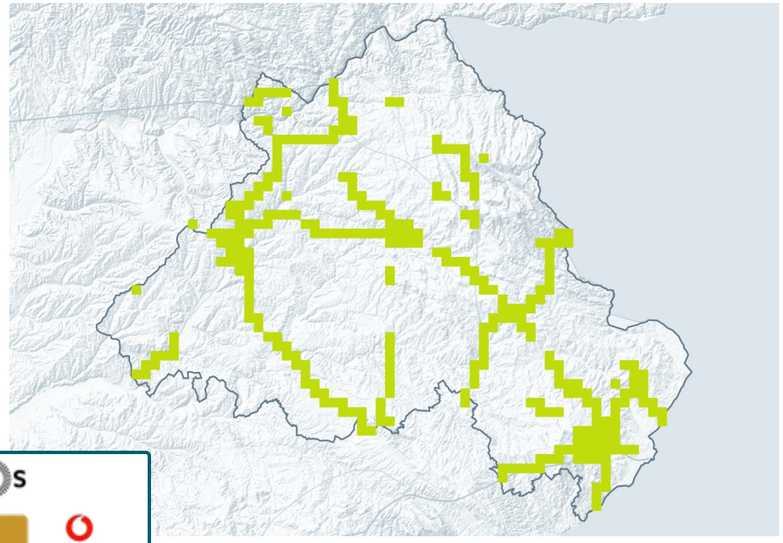



MEO

Geographical Coverage	86,53 %
In mobility Pop. Coverage	91,89 %
nPerf Coverage Score	**89,21 %**

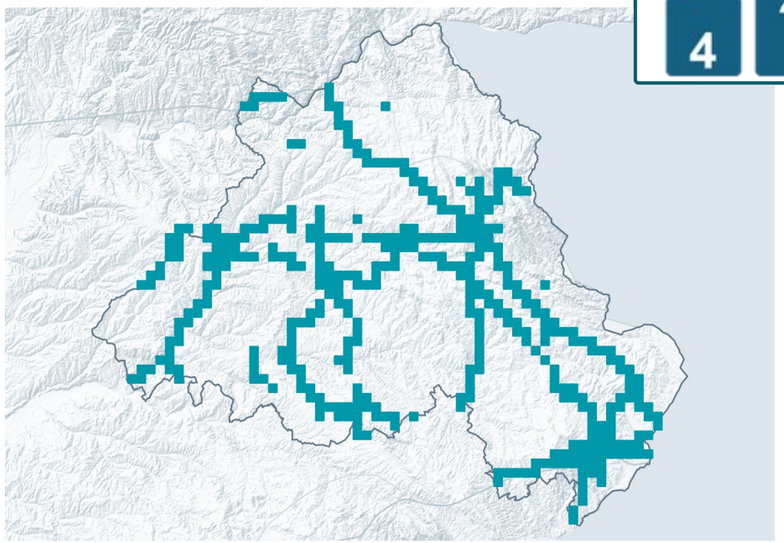

vodafone

Geographical Coverage	84,97 %
In mobility Pop. Coverage	84,92 %
nPerf Coverage Score	**84,95 %**

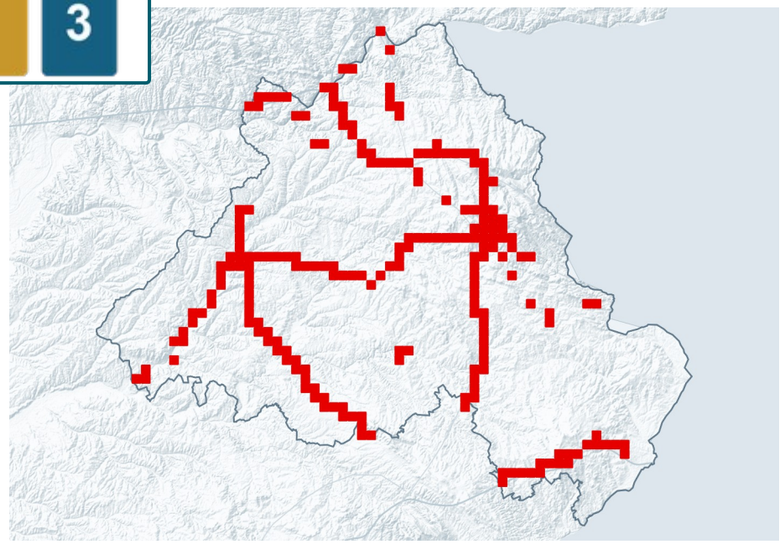

4G coverage — Porto

DIGI

Geographical Coverage
98,21 %

In mobility Pop. Coverage
99,68 %

nPerf Coverage Score
98,94 %

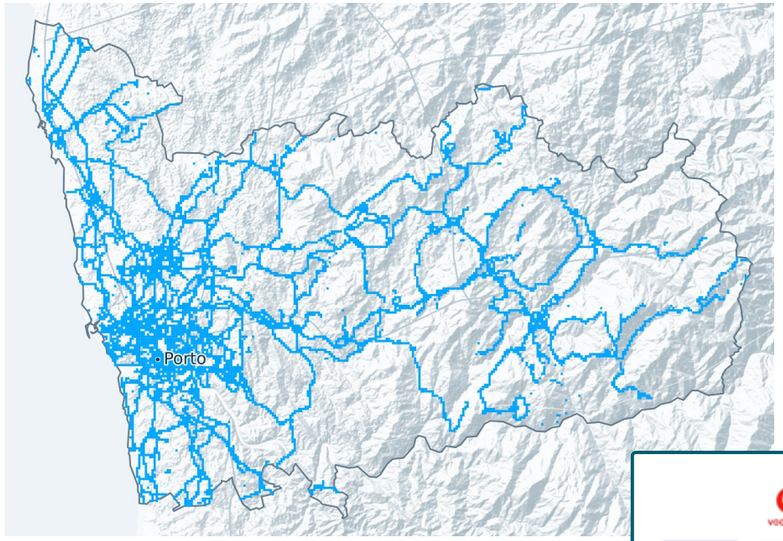

NOS

Geographical Coverage
99,05 %

In mobility Pop. Coverage
99,72 %

nPerf Coverage Score
99,39 %

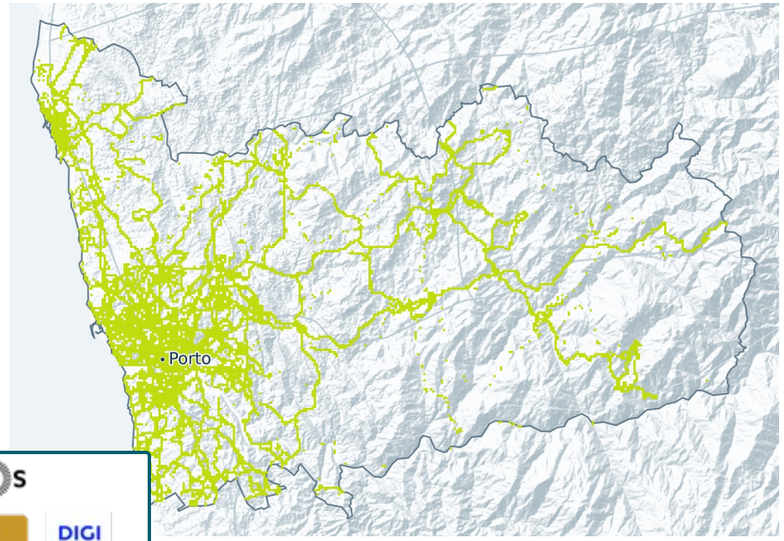



MEO

Geographical Coverage
96,94 %

In mobility Pop. Coverage
99,38 %

nPerf Coverage Score
98,16 %

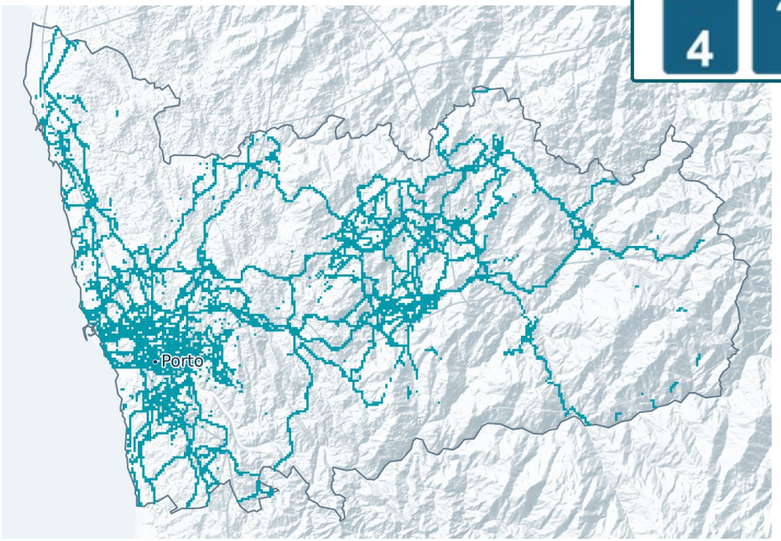

vodafone

Geographical Coverage
98,61 %

In mobility Pop. Coverage
99,62 %

nPerf Coverage Score
99,11 %

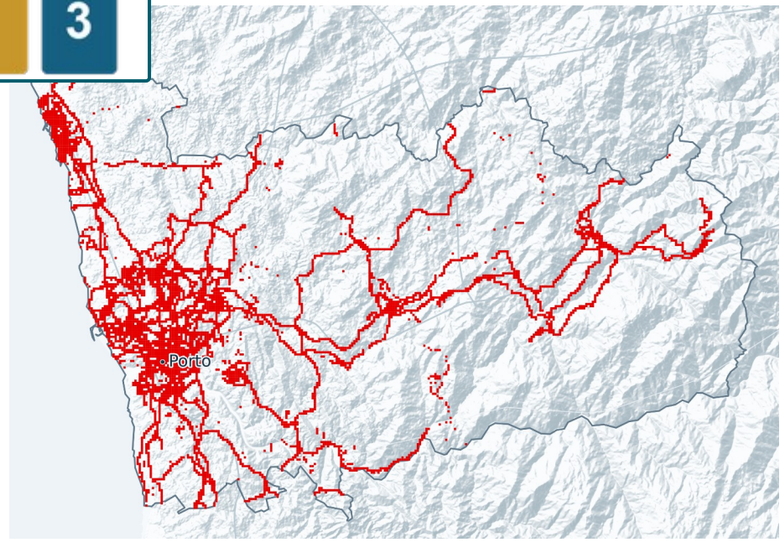

4G coverage — Santarém

DIGI

Geographical Coverage	88,16 %
In mobility Pop. Coverage	97,67 %
nPerf Coverage Score	**92,91 %**

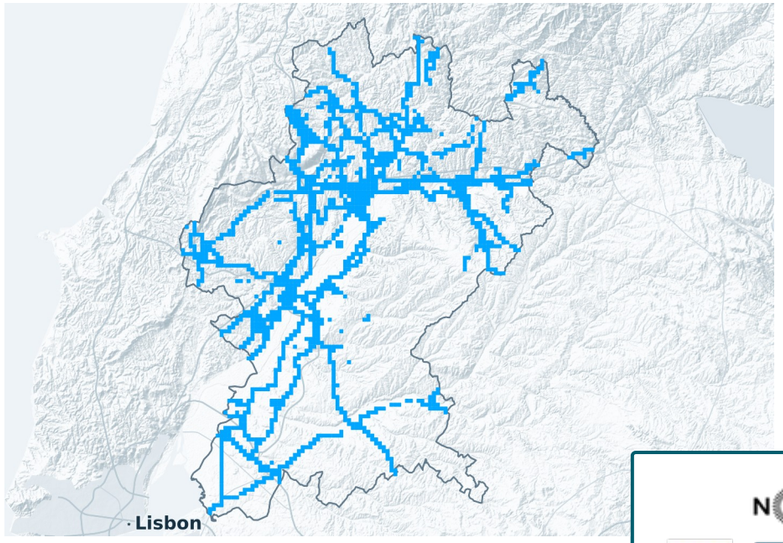

NOS

Geographical Coverage	95,06 %
In mobility Pop. Coverage	98,50 %
nPerf Coverage Score	**96,78 %**

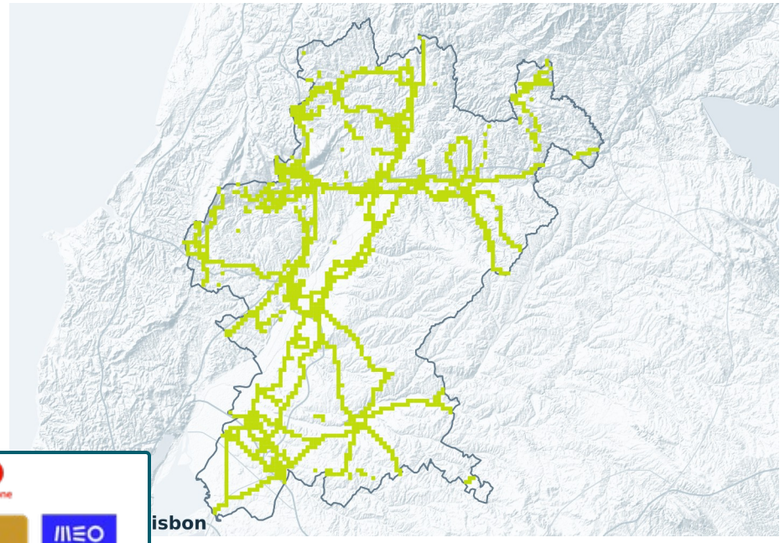



MEO

Geographical Coverage	93,17 %
In mobility Pop. Coverage	98,12 %
nPerf Coverage Score	**95,65 %**

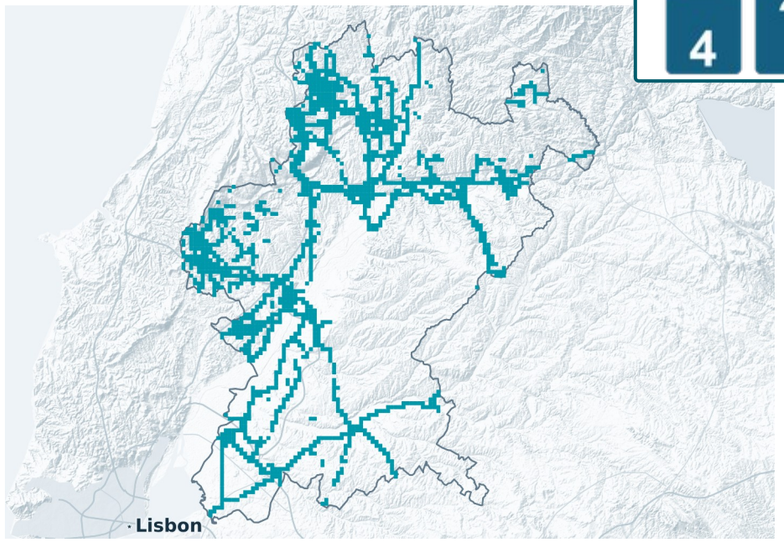

vodafone

Geographical Coverage	96,36 %
In mobility Pop. Coverage	98,74 %
nPerf Coverage Score	**97,55 %**

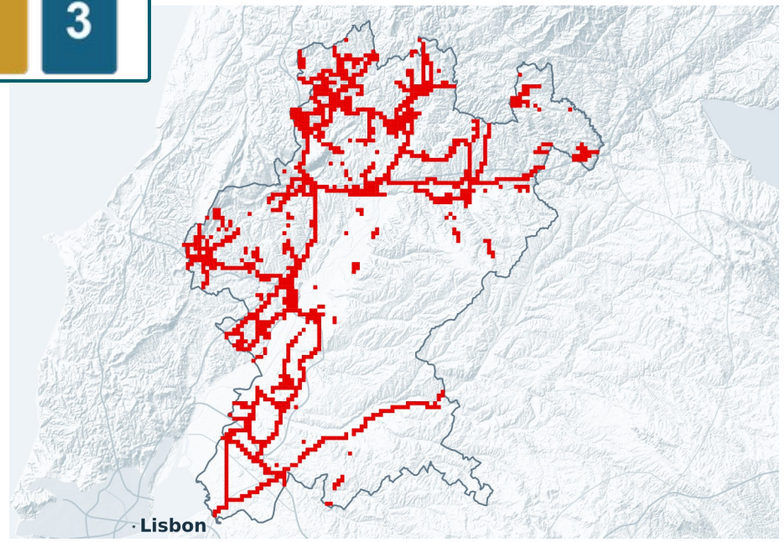

4G coverage — Setúbal

DIGI

Geographical Coverage
94,11 %

In mobility Pop. Coverage
98,77 %

nPerf Coverage Score
96,44 %

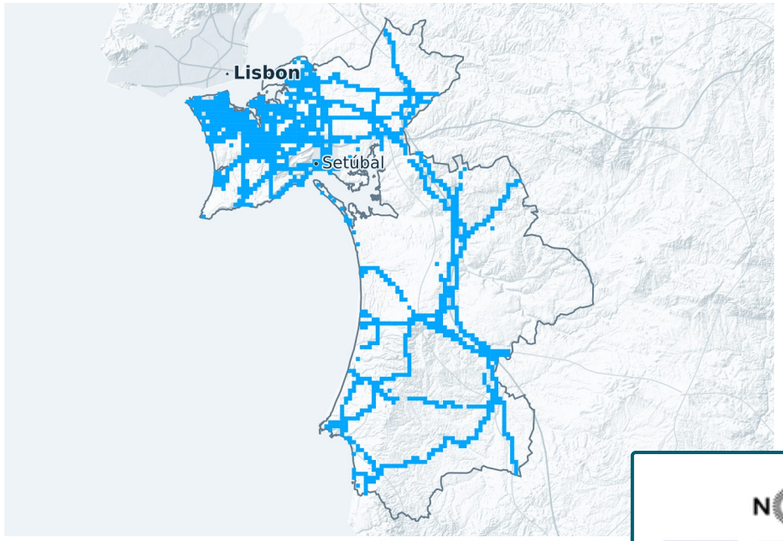

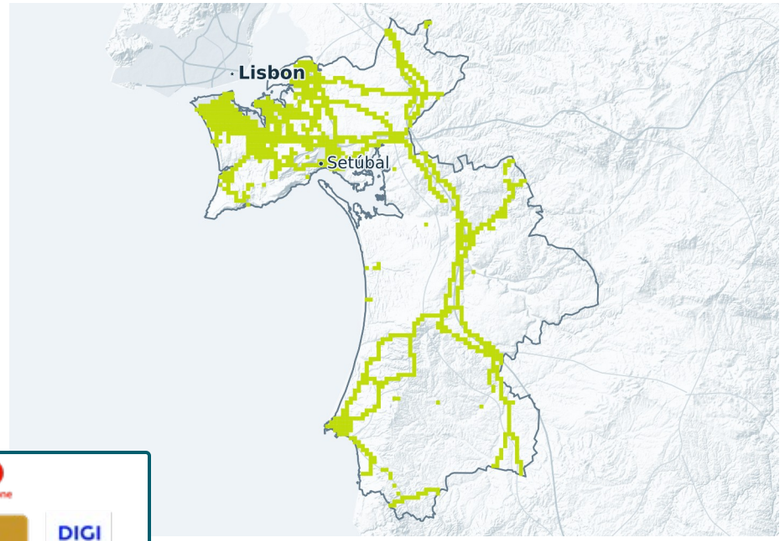

NOS

Geographical Coverage
95,36 %

In mobility Pop. Coverage
98,15 %

nPerf Coverage Score
96,76 %



MEO

Geographical Coverage
93,95 %

In mobility Pop. Coverage
97,66 %

nPerf Coverage Score
95,81 %

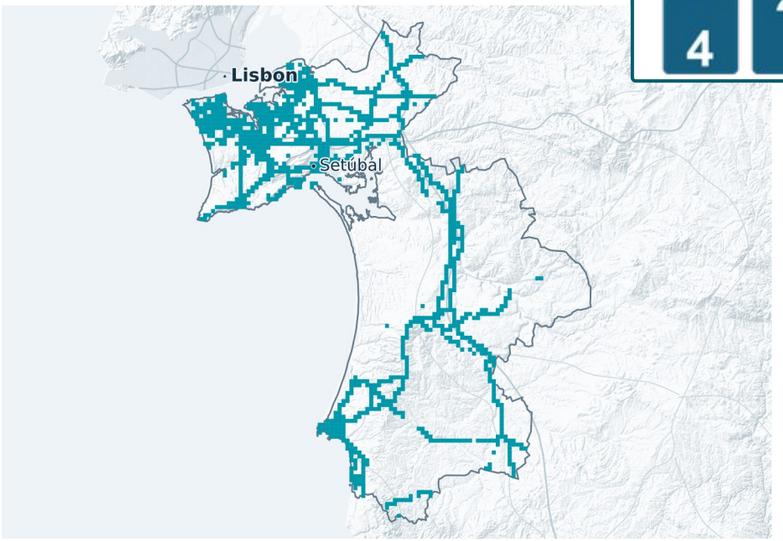

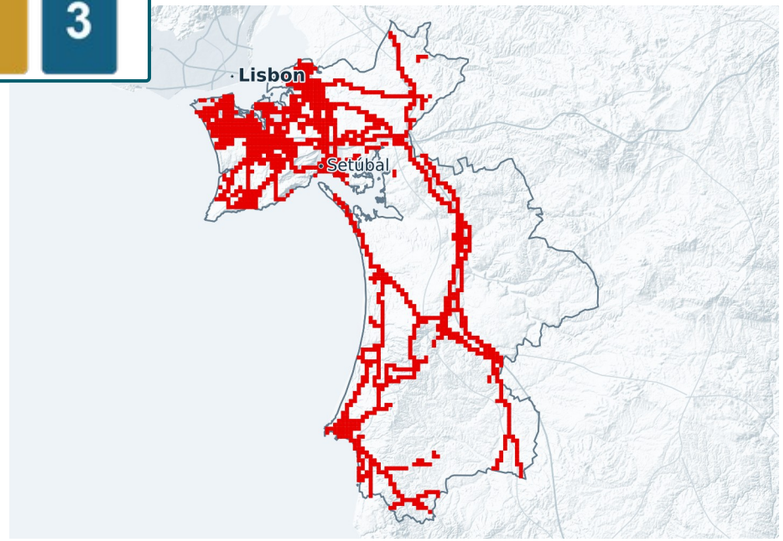

vodafone

Geographical Coverage
95,52 %

In mobility Pop. Coverage
99,30 %

nPerf Coverage Score
97,41 %

4G coverage — VianadoCastelo

DIGI

Geographical Coverage	98,81 %
In mobility Pop. Coverage	99,69 %
nPerf Coverage Score	**99,25 %**

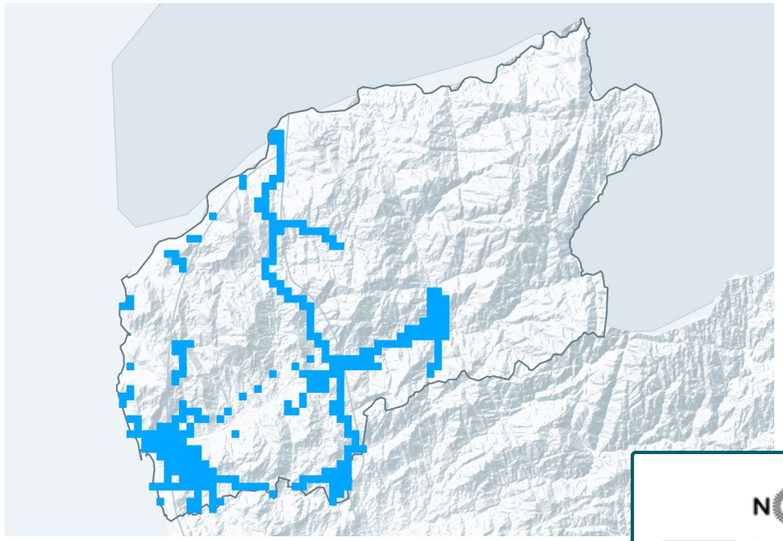

NOS

Geographical Coverage	98,59 %
In mobility Pop. Coverage	99,43 %
nPerf Coverage Score	**99,01 %**

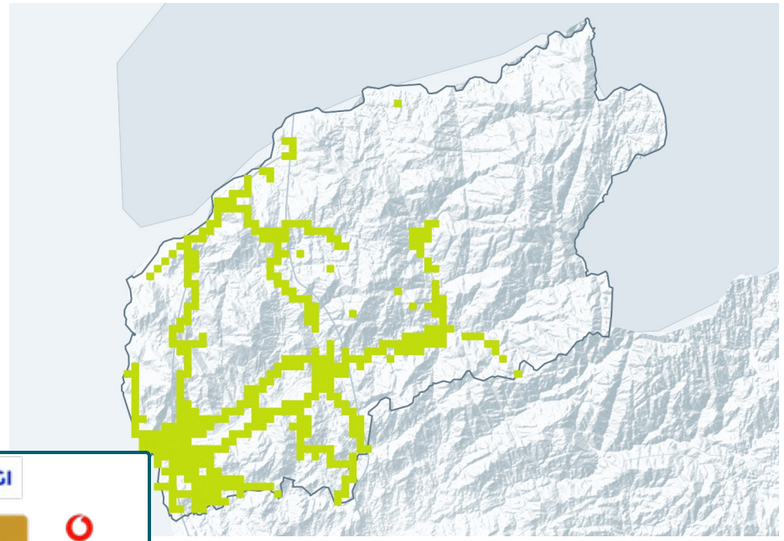



MEO

Geographical Coverage	92,96 %
In mobility Pop. Coverage	96,86 %
nPerf Coverage Score	**94,91 %**

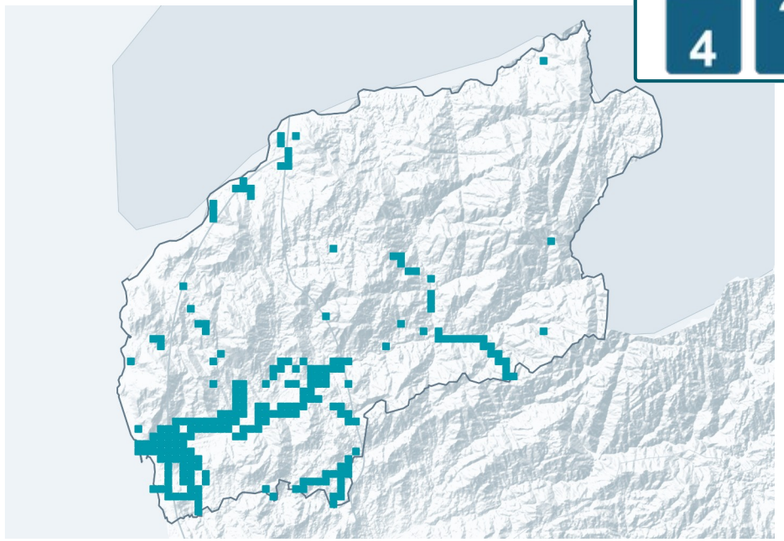

vodafone

Geographical Coverage	97,26 %
In mobility Pop. Coverage	98,64 %
nPerf Coverage Score	**97,95 %**

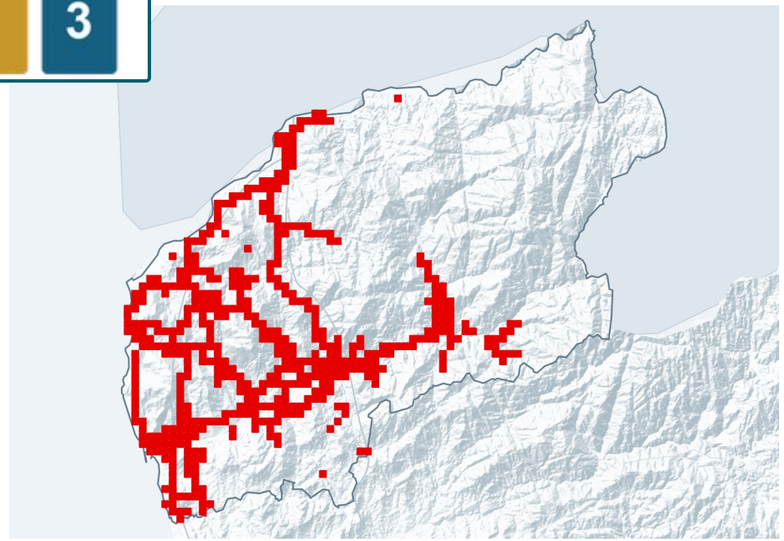

4G coverage — VilaReal

DIGI

Geographical Coverage	92,96 %
In mobility Pop. Coverage	97,09 %
nPerf Coverage Score	**95,02 %**

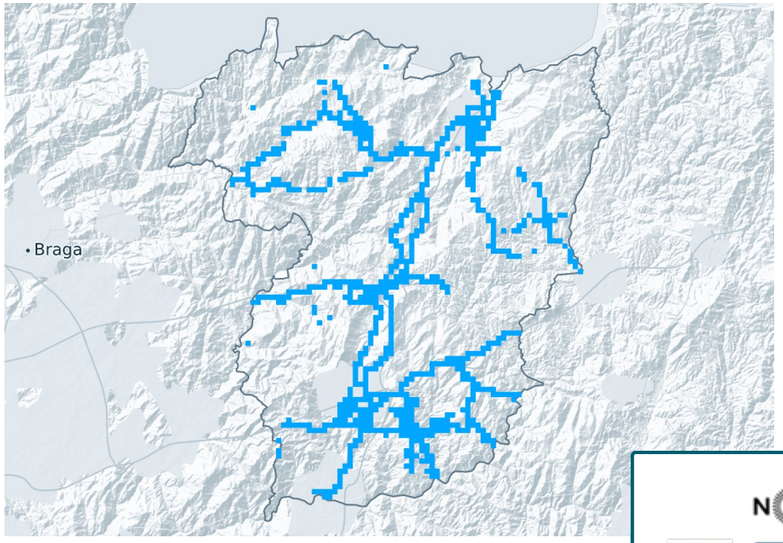

NOS

Geographical Coverage	96,90 %
In mobility Pop. Coverage	98,53 %
nPerf Coverage Score	**97,71 %**

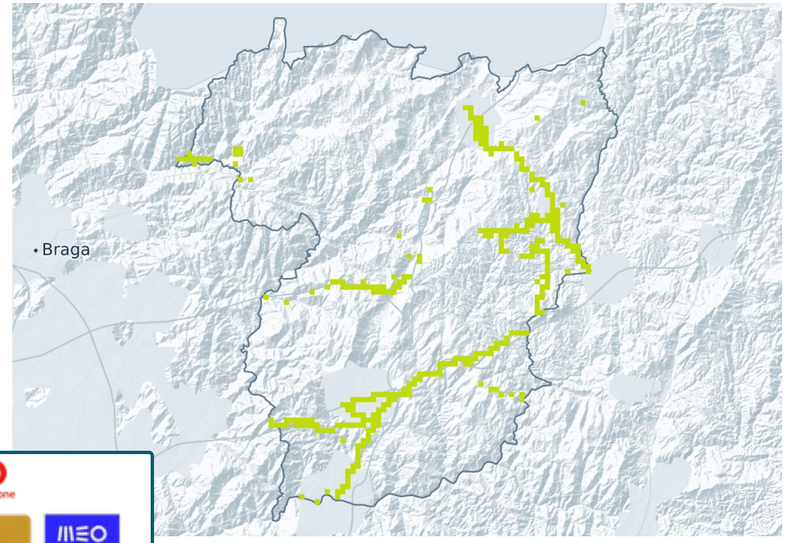



MEO

Geographical Coverage	96,20 %
In mobility Pop. Coverage	98,19 %
nPerf Coverage Score	**97,20 %**

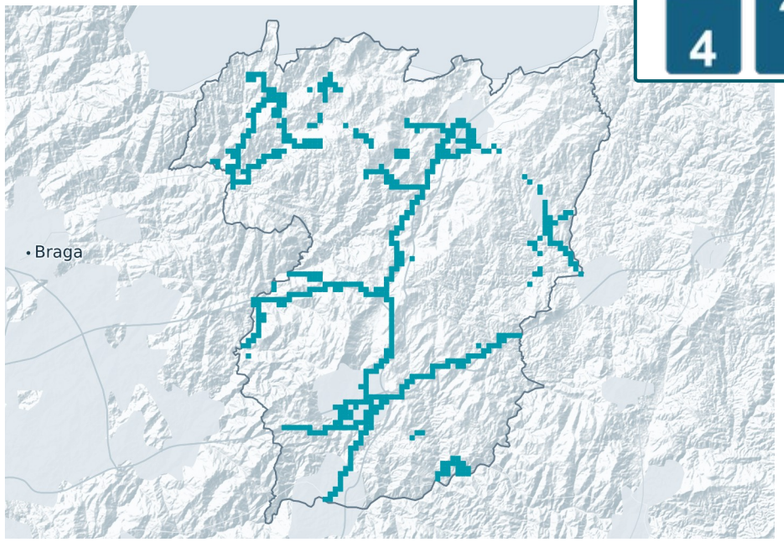

vodafone

Geographical Coverage	98,50 %
In mobility Pop. Coverage	99,47 %
nPerf Coverage Score	**98,98 %**

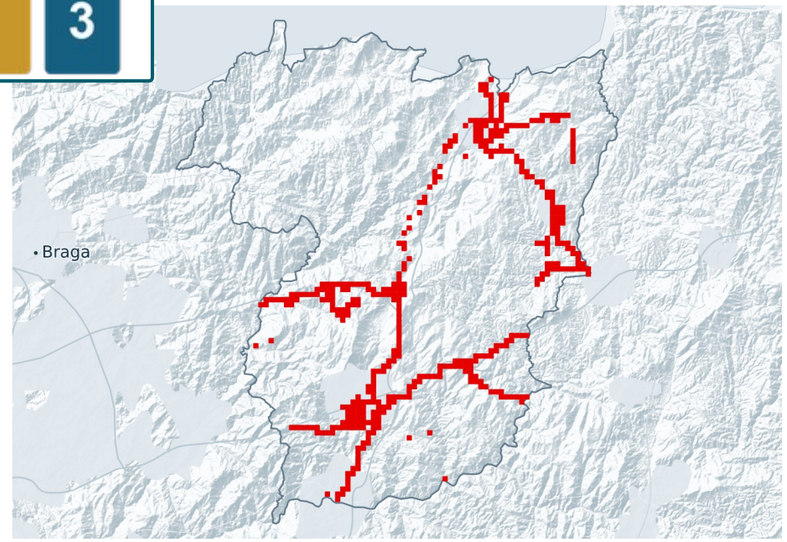

4G coverage — Viseu

DIGI

Geographical Coverage	90,83 %
In mobility Pop. Coverage	94,53 %
nPerf Coverage Score	**92,68 %**

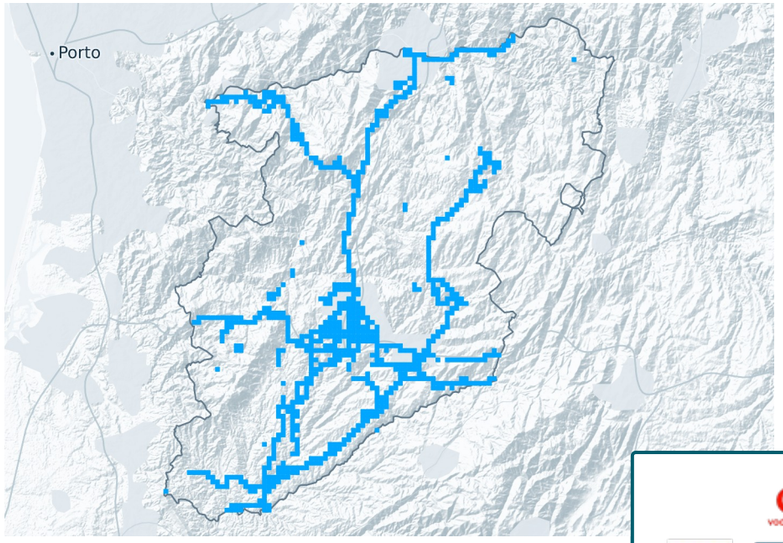

NOS

Geographical Coverage	97,69 %
In mobility Pop. Coverage	99,39 %
nPerf Coverage Score	**98,54 %**

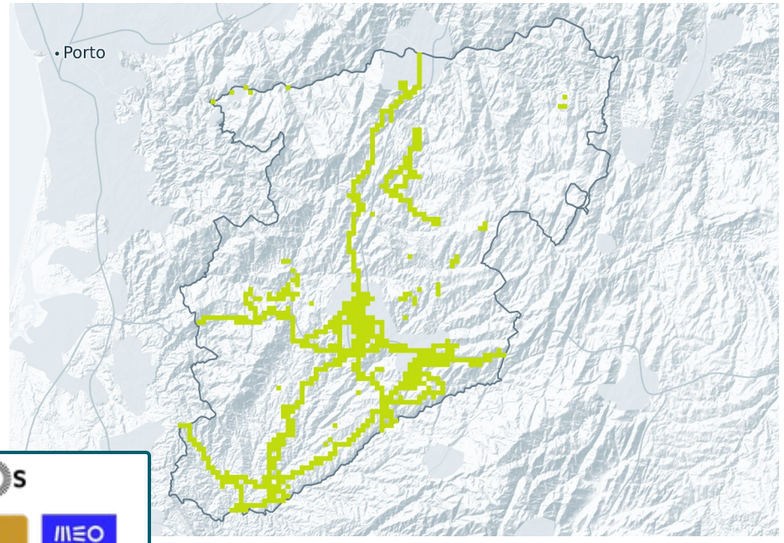



MEO

Geographical Coverage	92,96 %
In mobility Pop. Coverage	97,47 %
nPerf Coverage Score	**95,21 %**

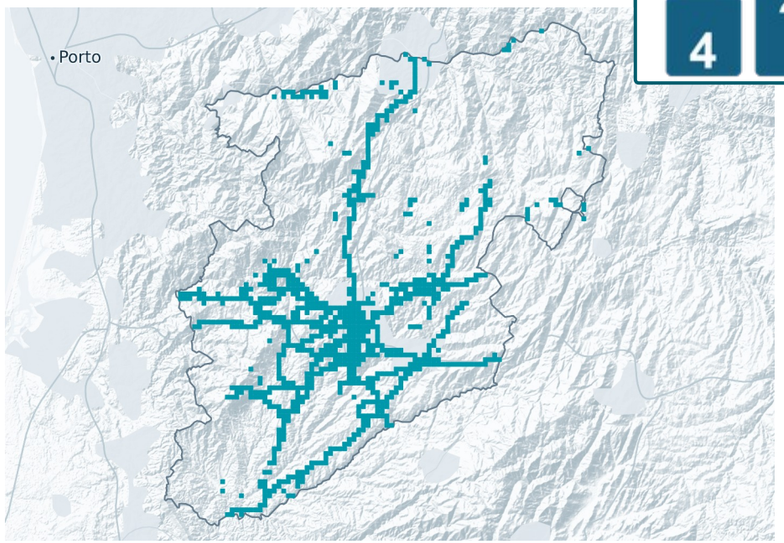

vodafone

Geographical Coverage	97,77 %
In mobility Pop. Coverage	99,12 %
nPerf Coverage Score	**98,45 %**

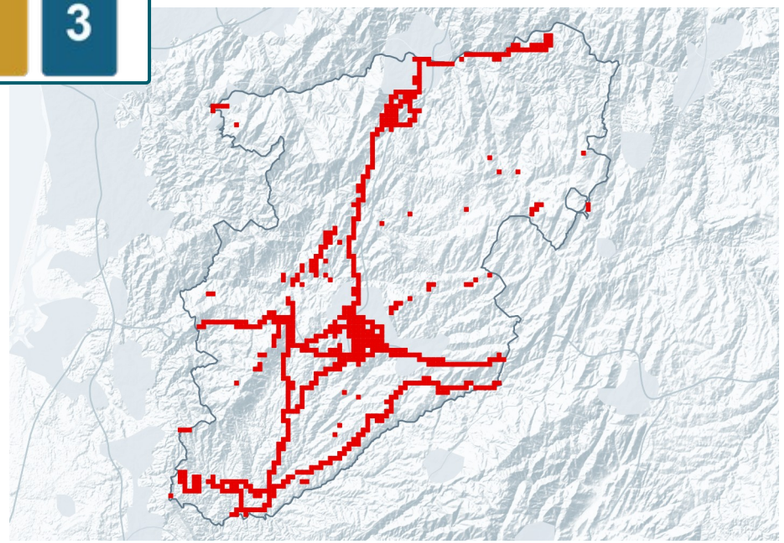

4G coverage — Évora

DIGI

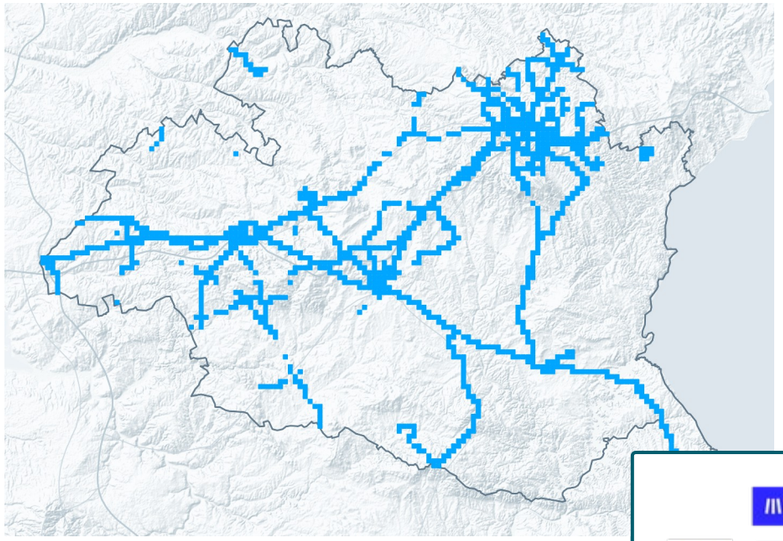

Geographical Coverage	85,70 %
In mobility Pop. Coverage	95,67 %
nPerf Coverage Score	**90,69 %**

NOS

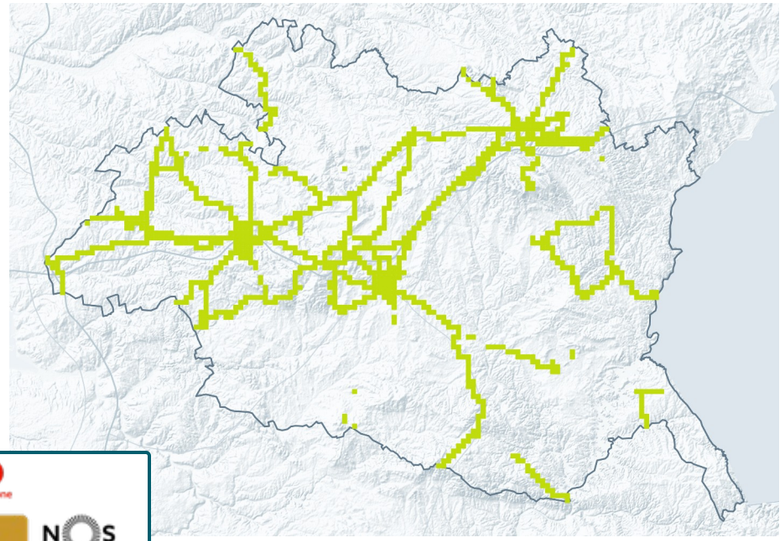

Geographical Coverage	95,39 %
In mobility Pop. Coverage	98,73 %
nPerf Coverage Score	**97,06 %**



MEO

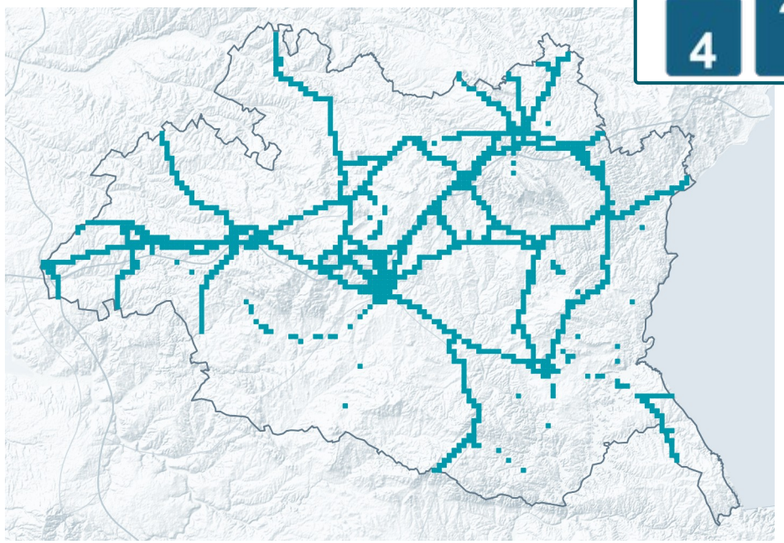

Geographical Coverage	96,89 %
In mobility Pop. Coverage	98,89 %
nPerf Coverage Score	**97,89 %**

vodafone

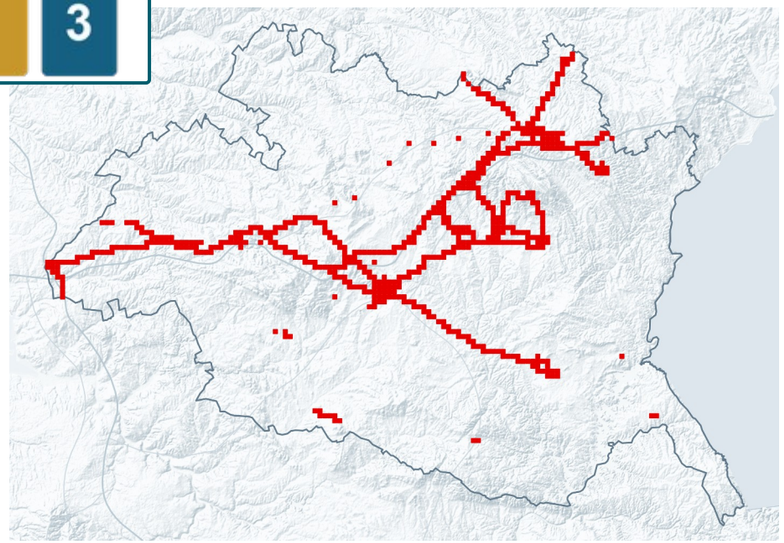

Geographical Coverage	98,88 %
In mobility Pop. Coverage	99,70 %
nPerf Coverage Score	**99,29 %**

8. Regional 5G coverage: Methodology

Regions	Measurements	Device count	Measurements per operator
Lisboa	1 144 125	38 245	38% 28% 14% 20%
Faro	495 610	13 772	53% 27% 19%
Porto	415 834	19 608	37% 30% 27%
Setúbal	362 930	16 460	29% 35% 18% 18%
Leiria	293 585	13 044	48% 39% 12%
Coimbra	272 664	10 068	47% 26% 22%
Aveiro	246 424	12 218	34% 44% 18%
Santarém	227 607	14 074	38% 31% 21% 9%
Évora	169 574	6 566	56% 14% 18% 11%
Madeira	137 087	2 751	69% 13% 17%
Braga	116 846	5 926	50% 25% 20%
Viseu	70 565	4 020	16% 53% 29%
VianadoCastelo	65 667	2 886	40% 50%
Beja	47 430	3 628	22% 43% 23% 12%
Azores	41 407	1 253	26% 56% 13%
CasteloBranco	36 288	2 880	35% 39% 24%
Bragança	33 668	1 612	56% 28% 14%
Portalegre	32 020	1 935	29% 9% 22% 40%
Guarda	30 990	1 874	32% 48% 19%
VilaReal	29 821	2 109	19% 46% 25% 10%

Digi
MEO
NOS
Vodafone

See regional details for region having more than 1000 devices count and ISPs with more than 20% share of test

Regional 5G coverage

nPerf Coverage Score



Source : nPerf.com

Regional Winner

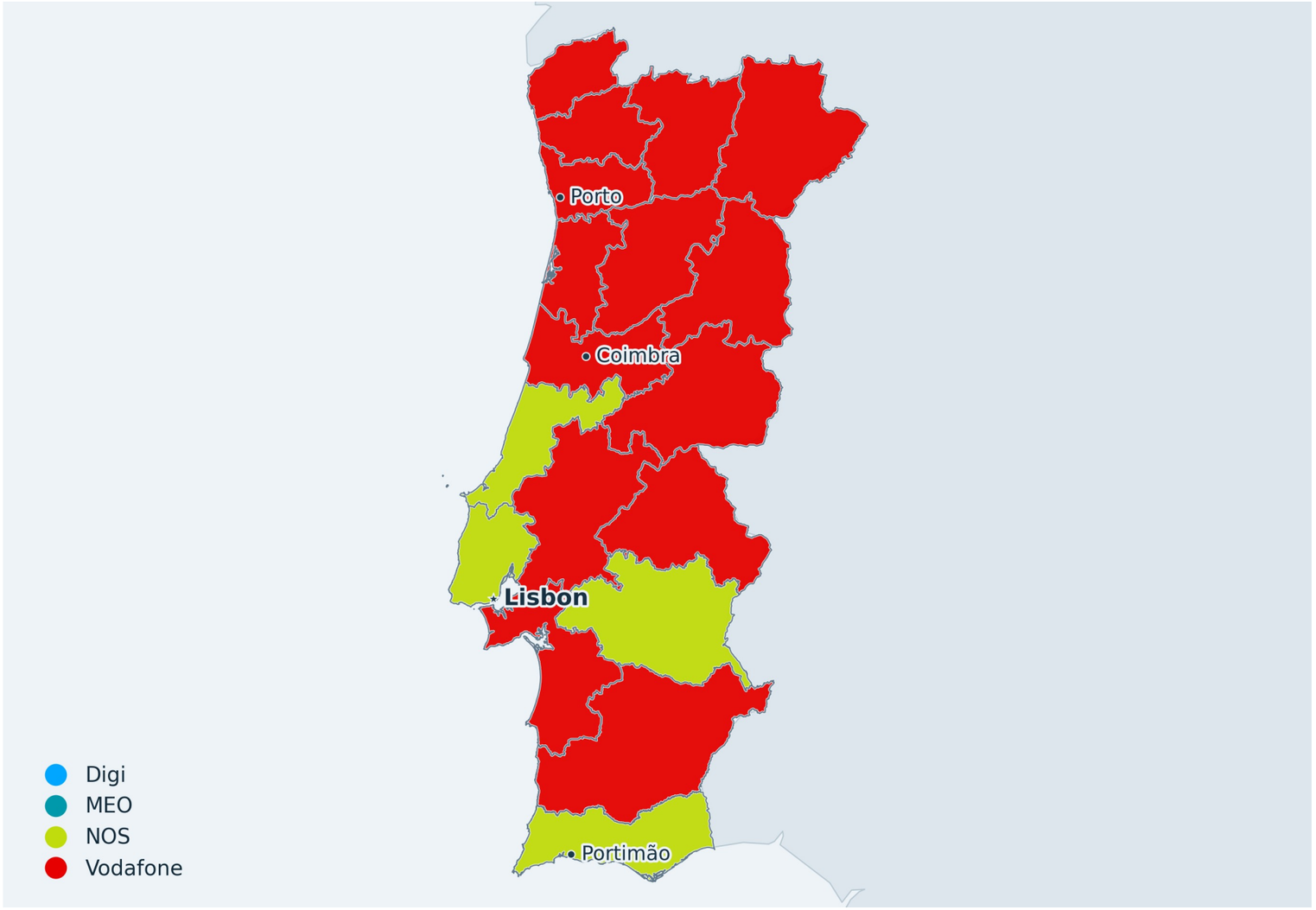

Source : nPerf.com

5G coverage — Aveiro

DIGI

Geographical Coverage	21,22 %
In mobility Pop. Coverage	23,29 %
nPerf Coverage Score	**22,25 %**

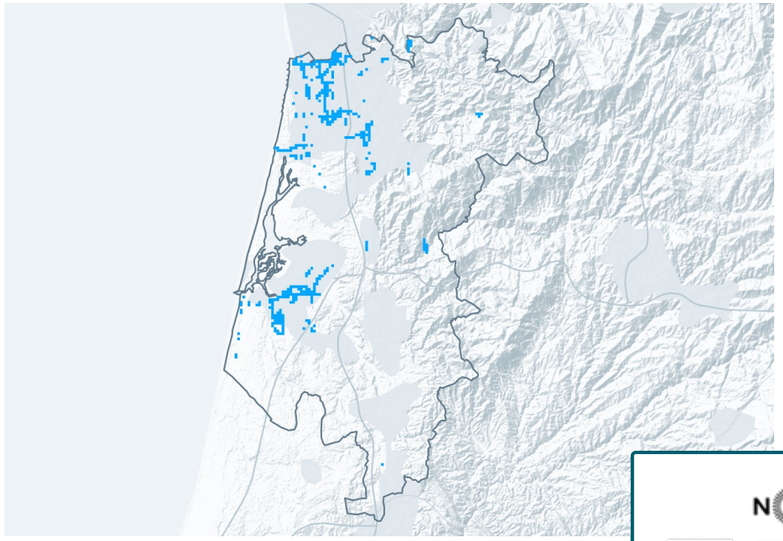

NOS

Geographical Coverage	79,23 %
In mobility Pop. Coverage	92,94 %
nPerf Coverage Score	**86,08 %**

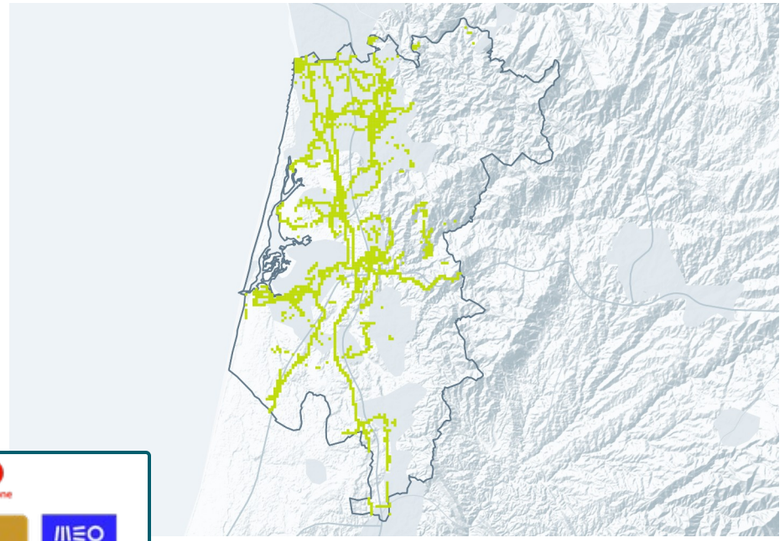



MEO

Geographical Coverage	67,63 %
In mobility Pop. Coverage	85,85 %
nPerf Coverage Score	**76,74 %**

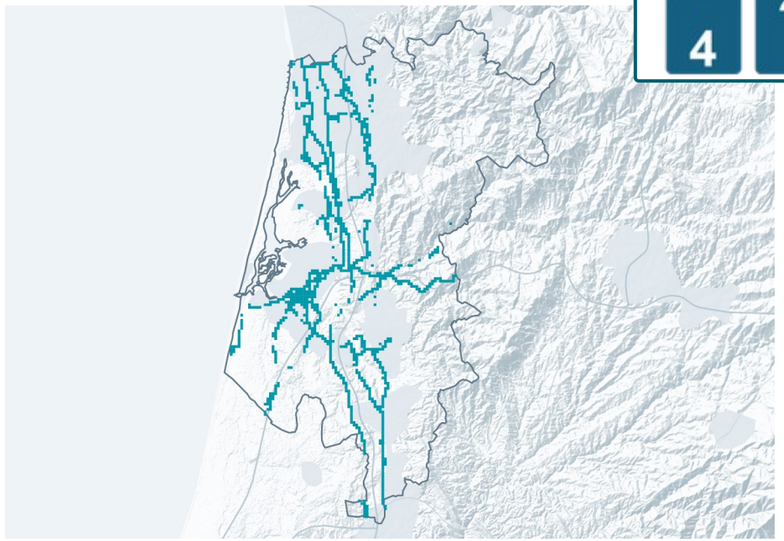

vodafone

Geographical Coverage	85,95 %
In mobility Pop. Coverage	95,54 %
nPerf Coverage Score	**90,74 %**

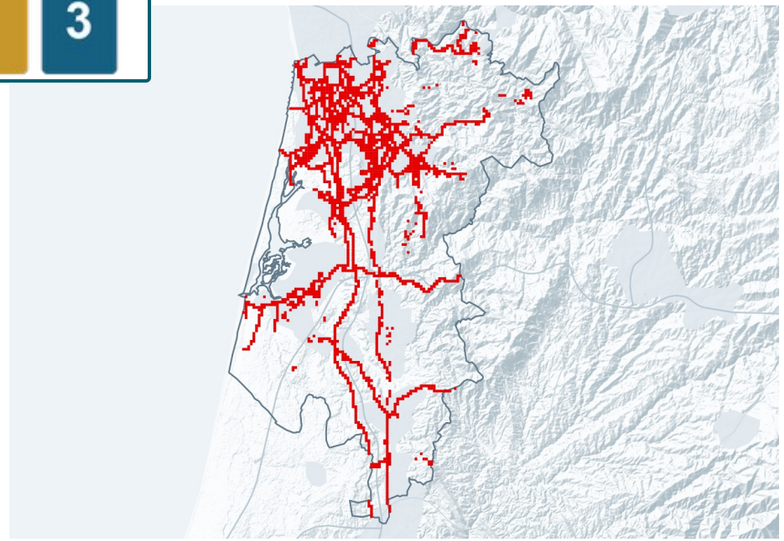

5G coverage — Azores

DIGI

Geographical Coverage	27,35 %
In mobility Pop. Coverage	42,89 %
nPerf Coverage Score	**35,12 %**

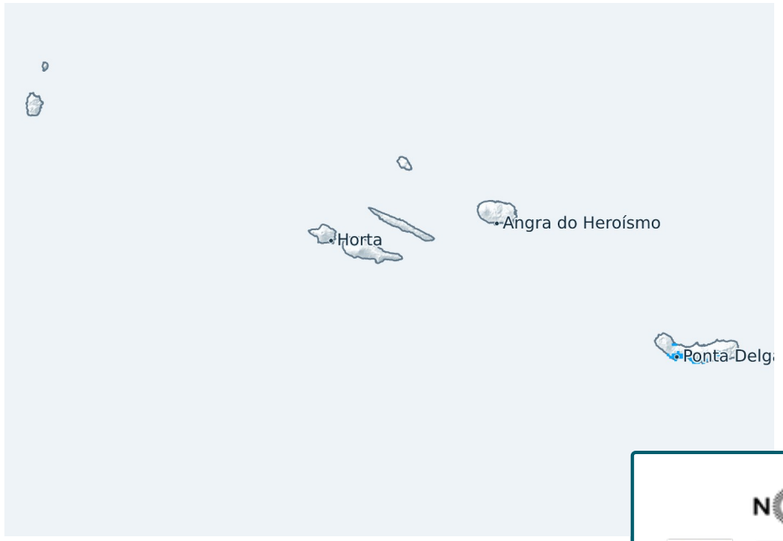

NOS

Geographical Coverage	57,09 %
In mobility Pop. Coverage	68,66 %
nPerf Coverage Score	**62,87 %**





MEO

Geographical Coverage	52,37 %
In mobility Pop. Coverage	65,50 %
nPerf Coverage Score	**58,94 %**

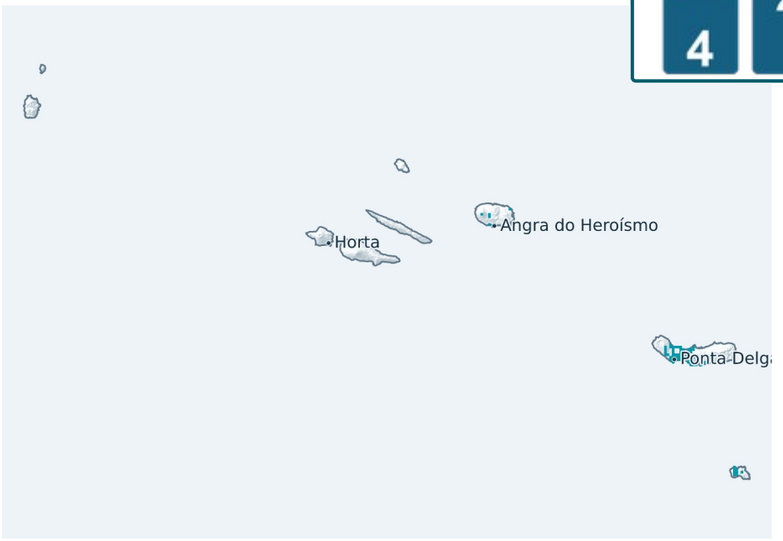

vodafone

Geographical Coverage	60,37 %
In mobility Pop. Coverage	67,89 %
nPerf Coverage Score	**64,13 %**

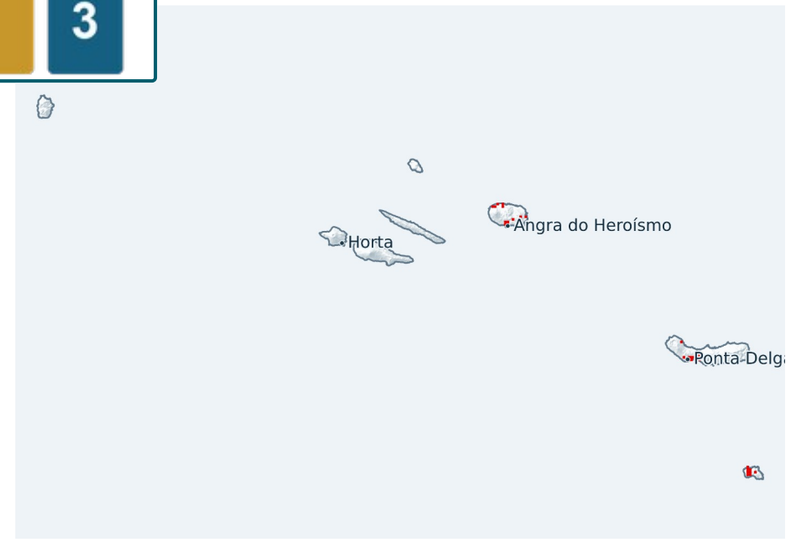

5G coverage — Braga

DIGI

Geographical Coverage	23,41 %
In mobility Pop. Coverage	31,83 %
nPerf Coverage Score	**27,62 %**

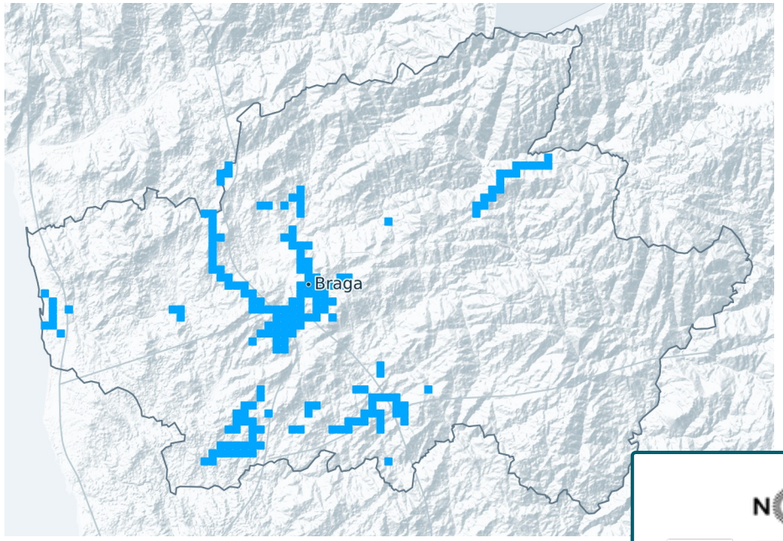

NOS

Geographical Coverage	72,48 %
In mobility Pop. Coverage	83,36 %
nPerf Coverage Score	**77,92 %**

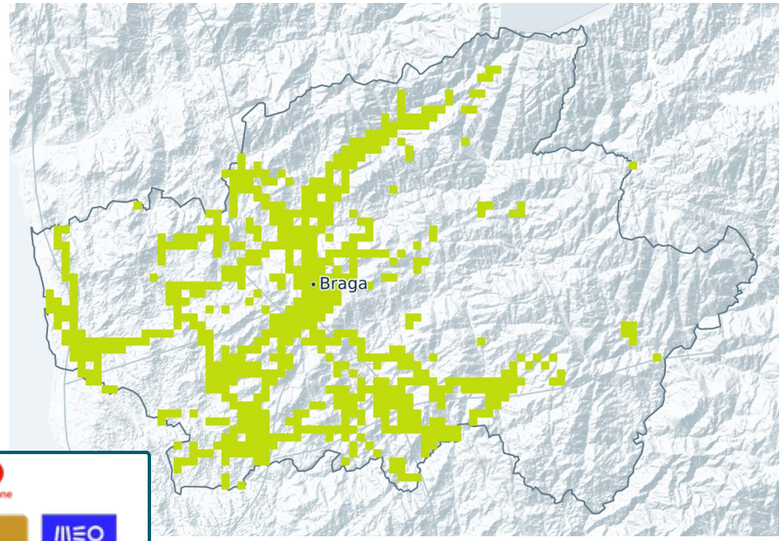



MEO

Geographical Coverage	58,89 %
In mobility Pop. Coverage	69,68 %
nPerf Coverage Score	**64,29 %**

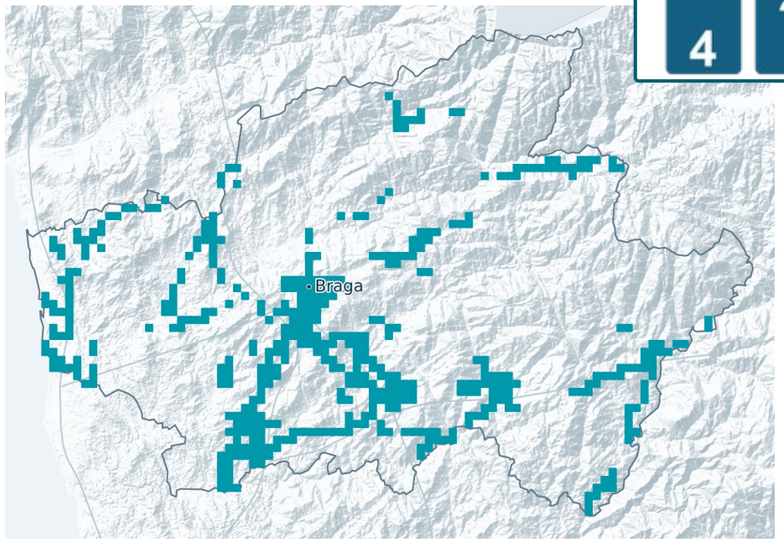

vodafone

Geographical Coverage	86,28 %
In mobility Pop. Coverage	92,33 %
nPerf Coverage Score	**89,30 %**

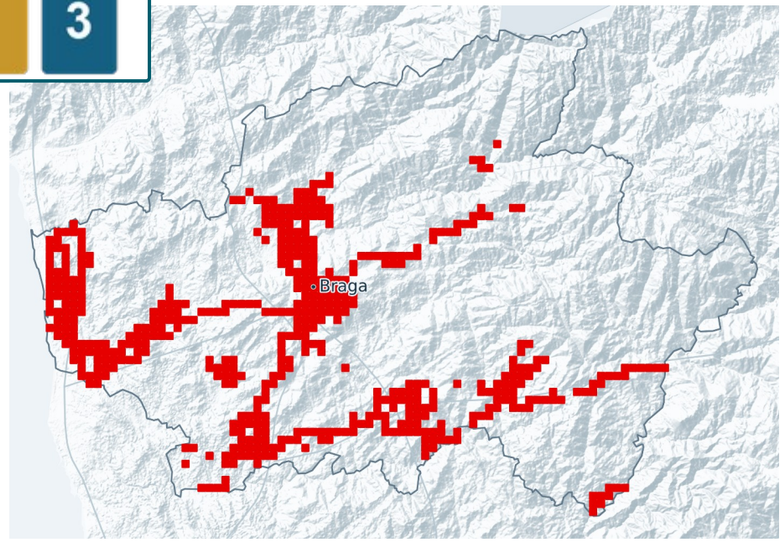

5G coverage — Lisboa

DIGI

Geographical Coverage	59,40 %
In mobility Pop. Coverage	85,33 %
nPerf Coverage Score	**72,36 %**

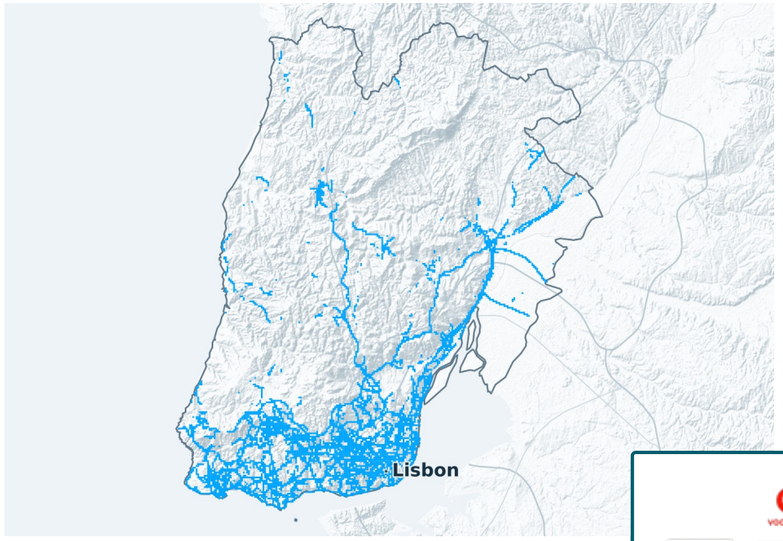

NOS

Geographical Coverage	92,41 %
In mobility Pop. Coverage	98,27 %
nPerf Coverage Score	**95,34 %**

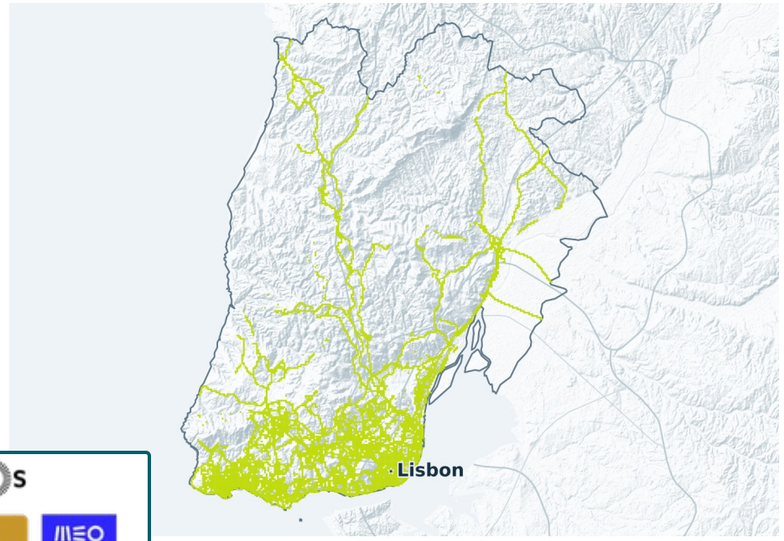



MEO

Geographical Coverage	74,22 %
In mobility Pop. Coverage	91,69 %
nPerf Coverage Score	**82,95 %**

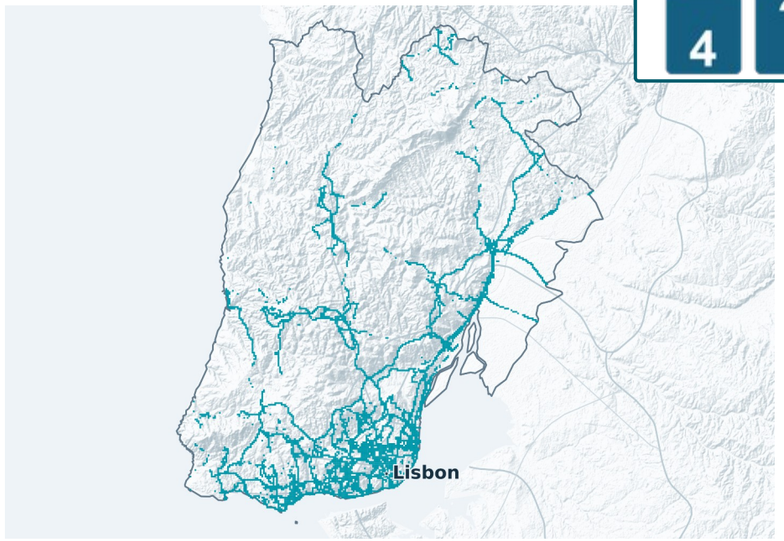

vodafone

Geographical Coverage	90,03 %
In mobility Pop. Coverage	97,87 %
nPerf Coverage Score	**93,95 %**

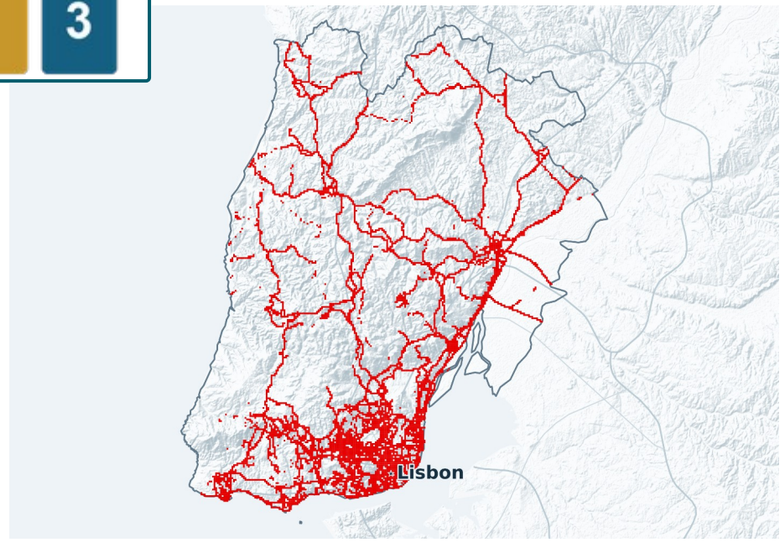

5G coverage — Portalegre

DIGI

Geographical Coverage
22,49 %

In mobility Pop. Coverage
25,67 %

nPerf Coverage Score
24,08 %

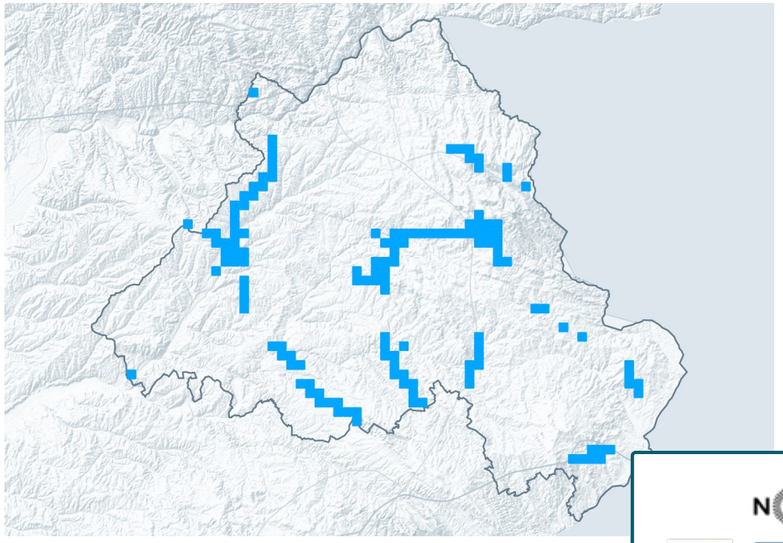

NOS

Geographical Coverage
42,00 %

In mobility Pop. Coverage
54,14 %

nPerf Coverage Score
48,07 %

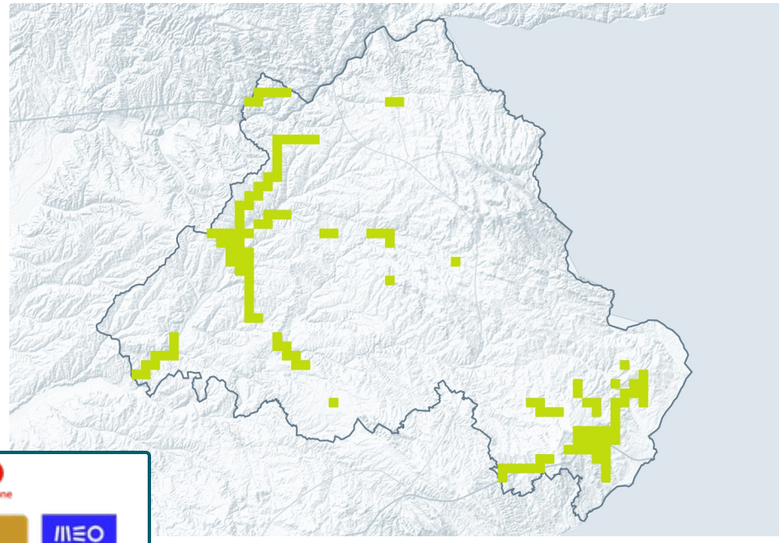



MEO

Geographical Coverage
35,73 %

In mobility Pop. Coverage
44,60 %

nPerf Coverage Score
40,16 %

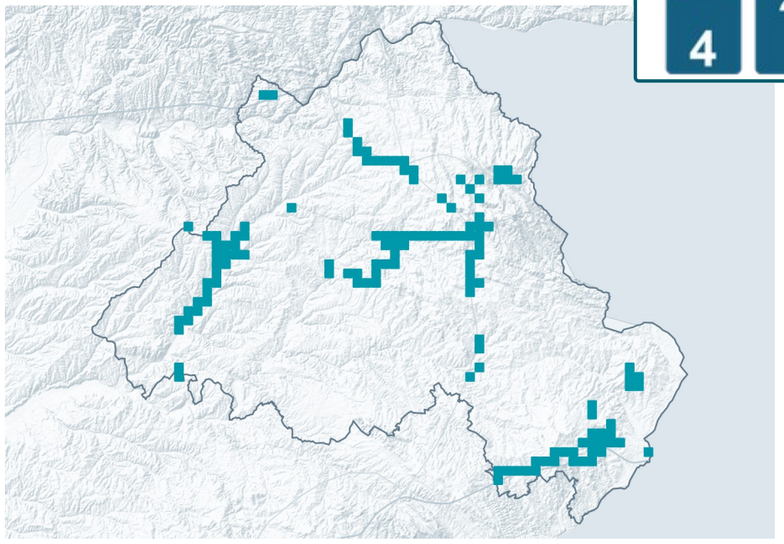

vodafone

Geographical Coverage
54,48 %

In mobility Pop. Coverage
56,24 %

nPerf Coverage Score
55,36 %

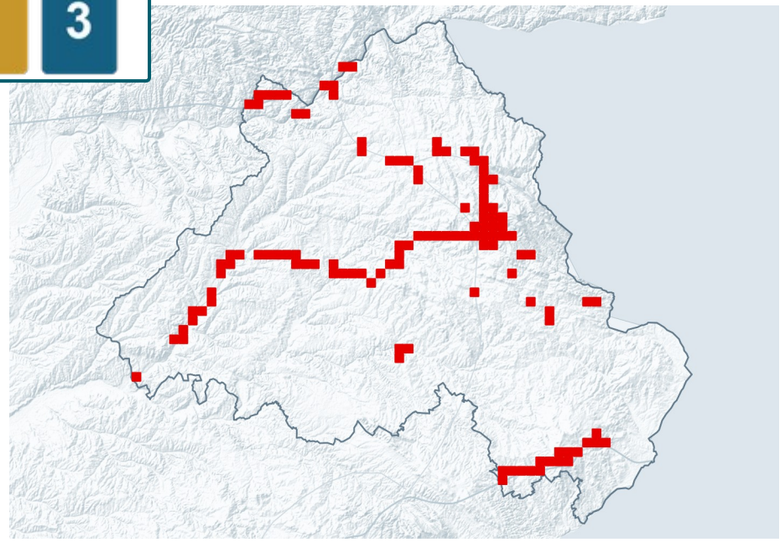

5G coverage — Porto

DIGI

Geographical Coverage	34,10 %
In mobility Pop. Coverage	60,19 %
nPerf Coverage Score	**47,15 %**

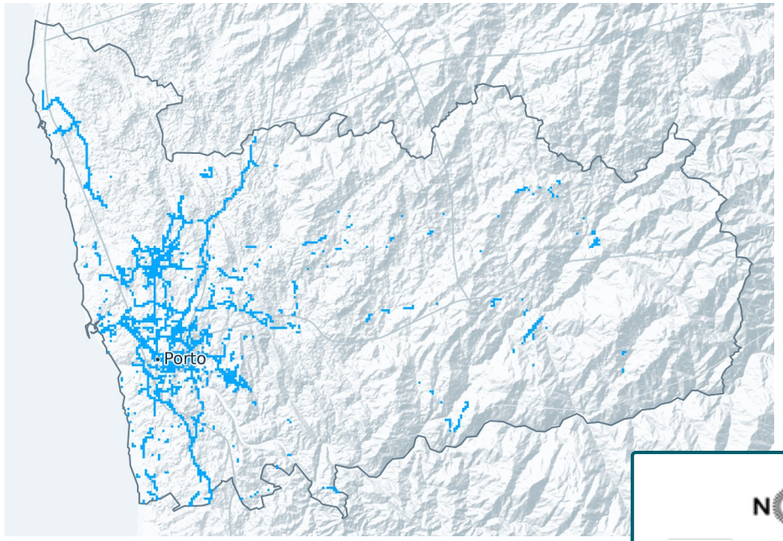

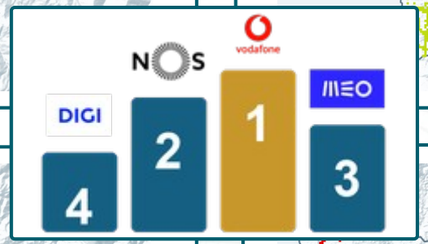

NOS

Geographical Coverage	81,47 %
In mobility Pop. Coverage	93,84 %
nPerf Coverage Score	**87,66 %**

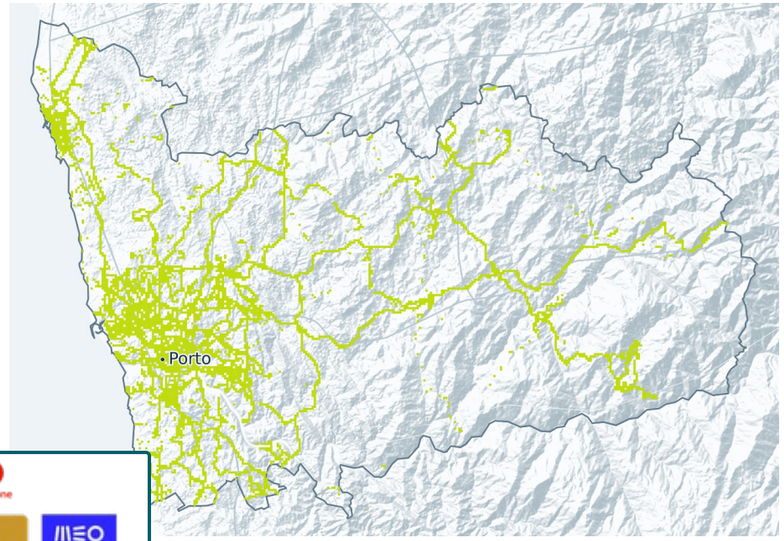

MEO

Geographical Coverage	74,50 %
In mobility Pop. Coverage	88,44 %
nPerf Coverage Score	**81,47 %**

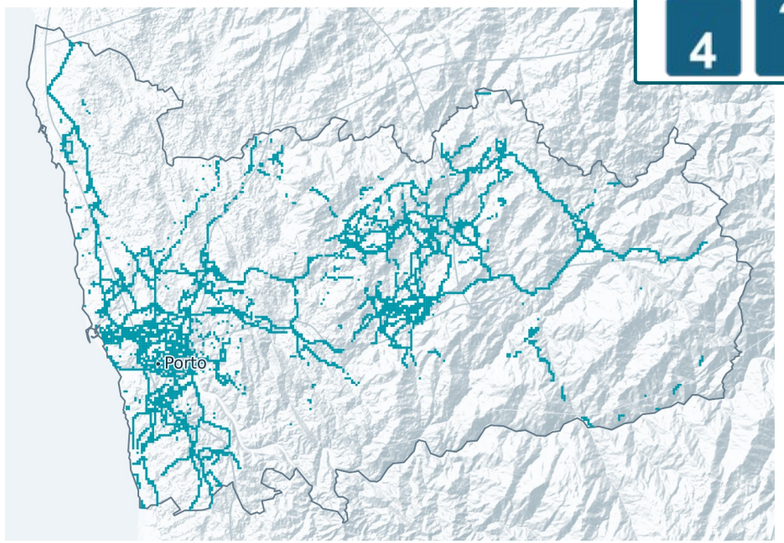

vodafone

Geographical Coverage	85,56 %
In mobility Pop. Coverage	95,19 %
nPerf Coverage Score	**90,38 %**

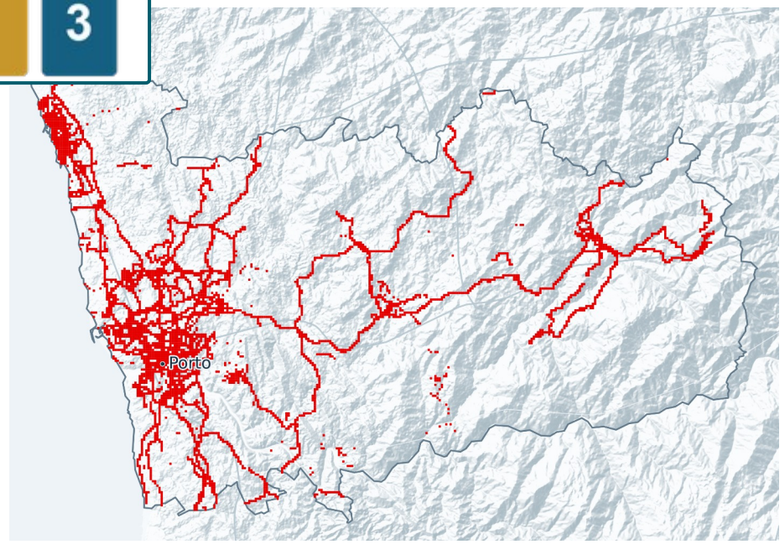

5G coverage — Santarém

DIGI

Geographical Coverage	28,84 %
In mobility Pop. Coverage	39,96 %
nPerf Coverage Score	**34,40 %**

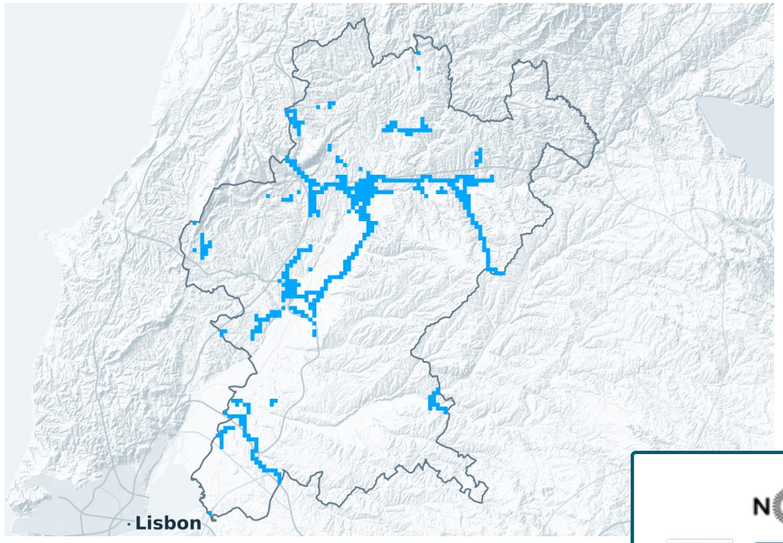

NOS

Geographical Coverage	73,99 %
In mobility Pop. Coverage	91,95 %
nPerf Coverage Score	**82,97 %**

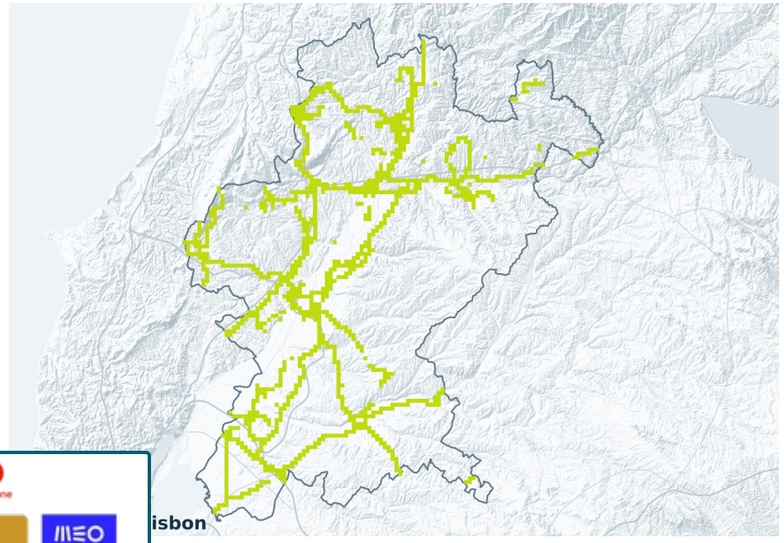



MEO

Geographical Coverage	51,40 %
In mobility Pop. Coverage	74,91 %
nPerf Coverage Score	**63,15 %**

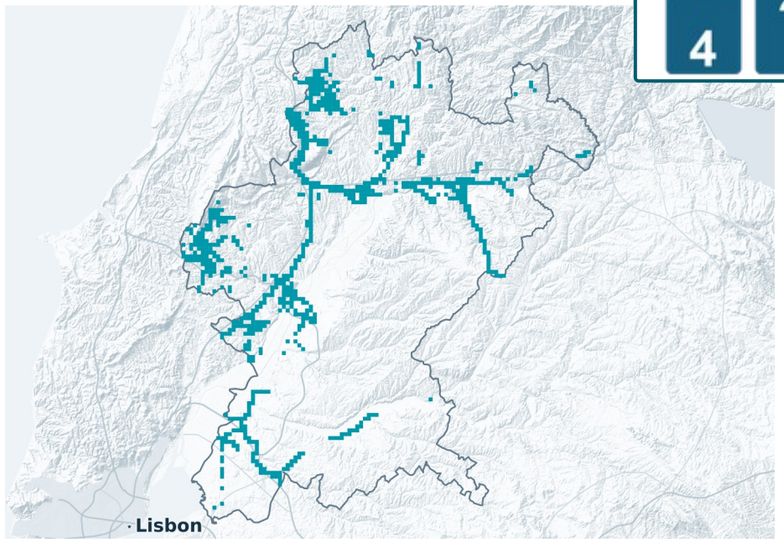

vodafone

Geographical Coverage	76,58 %
In mobility Pop. Coverage	90,17 %
nPerf Coverage Score	**83,37 %**

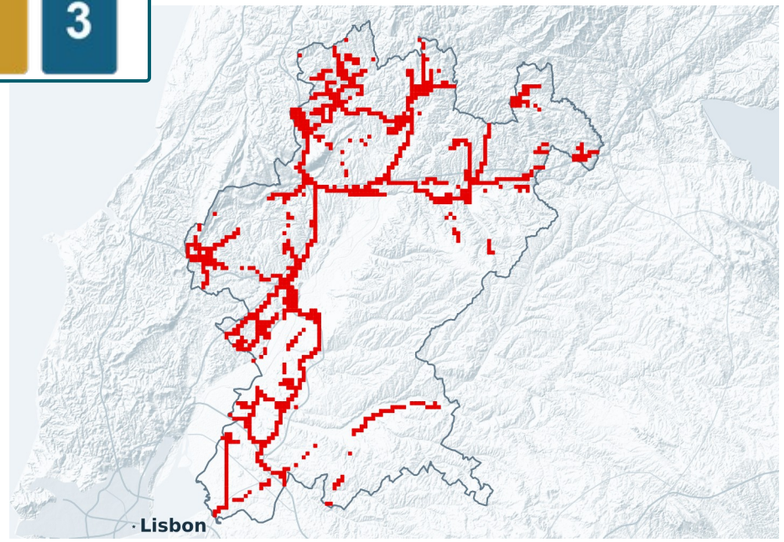

5G coverage — Setúbal

DIGI

Geographical Coverage
42,27 %

In mobility Pop. Coverage
58,59 %

nPerf Coverage Score
50,43 %

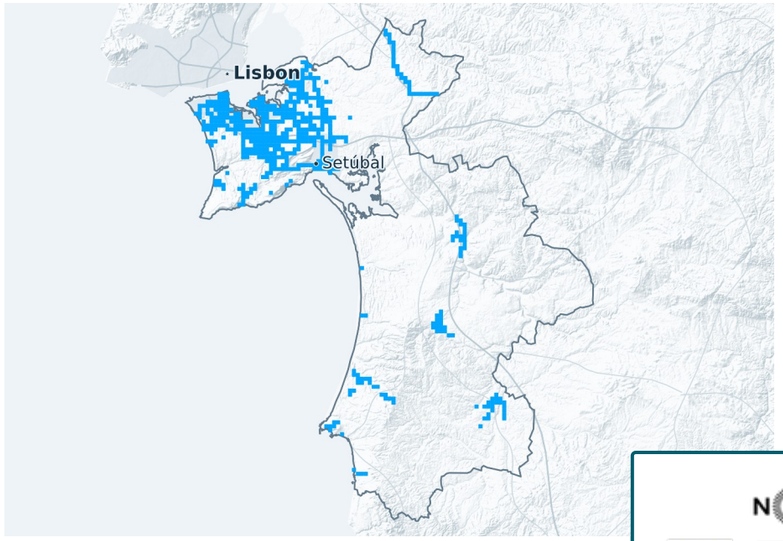



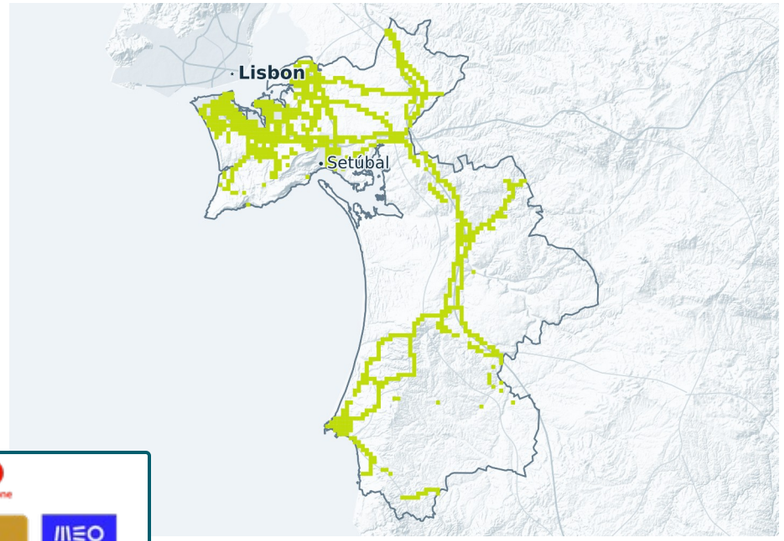

NOS

Geographical Coverage
81,59 %

In mobility Pop. Coverage
91,28 %

nPerf Coverage Score
86,43 %

MEO

Geographical Coverage
66,19 %

In mobility Pop. Coverage
74,62 %

nPerf Coverage Score
70,41 %

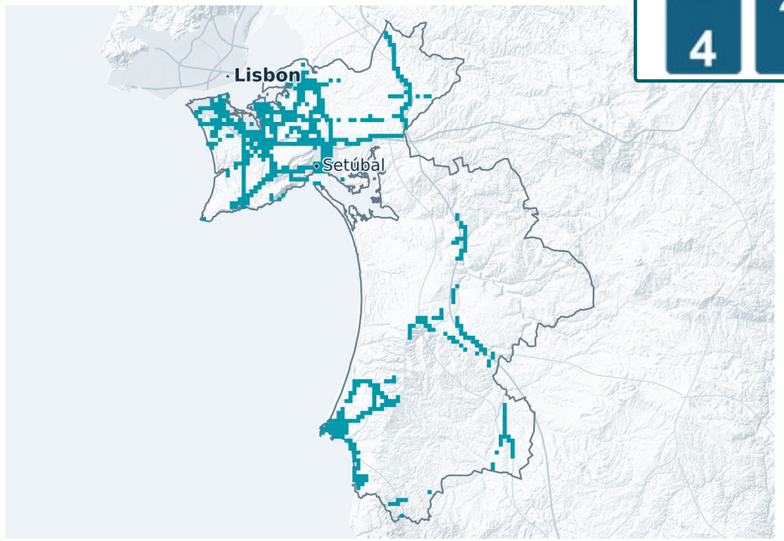

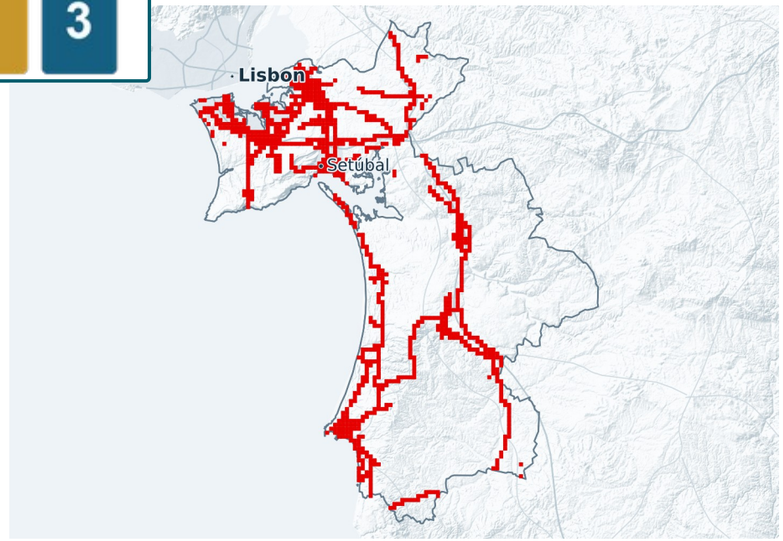

vodafone

Geographical Coverage
82,10 %

In mobility Pop. Coverage
93,61 %

nPerf Coverage Score
87,85 %

5G coverage — VianadoCastelo

DIGI

Geographical Coverage	39,49 %
In mobility Pop. Coverage	39,43 %
nPerf Coverage Score	**39,46 %**

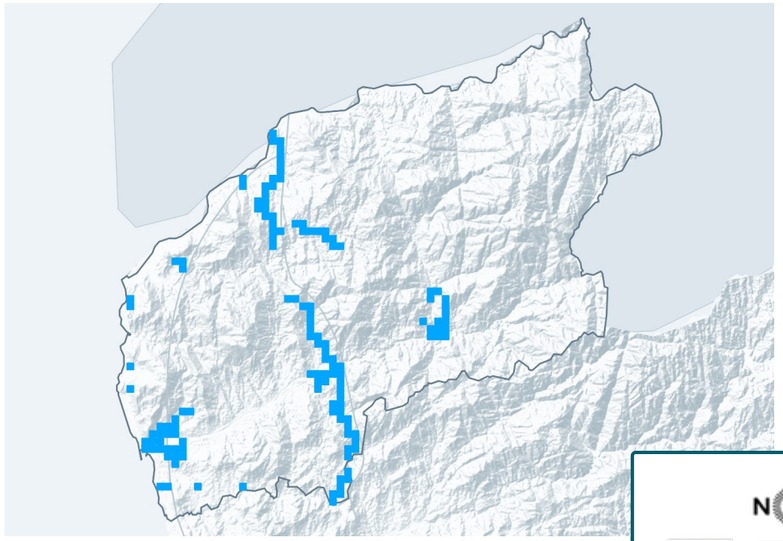

NOS

Geographical Coverage	82,52 %
In mobility Pop. Coverage	91,22 %
nPerf Coverage Score	**86,87 %**

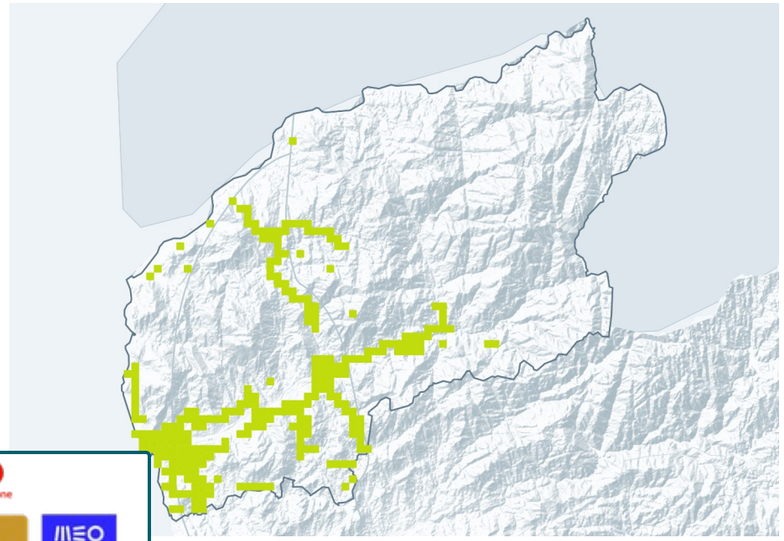



MEO

Geographical Coverage	58,31 %
In mobility Pop. Coverage	67,36 %
nPerf Coverage Score	**62,83 %**

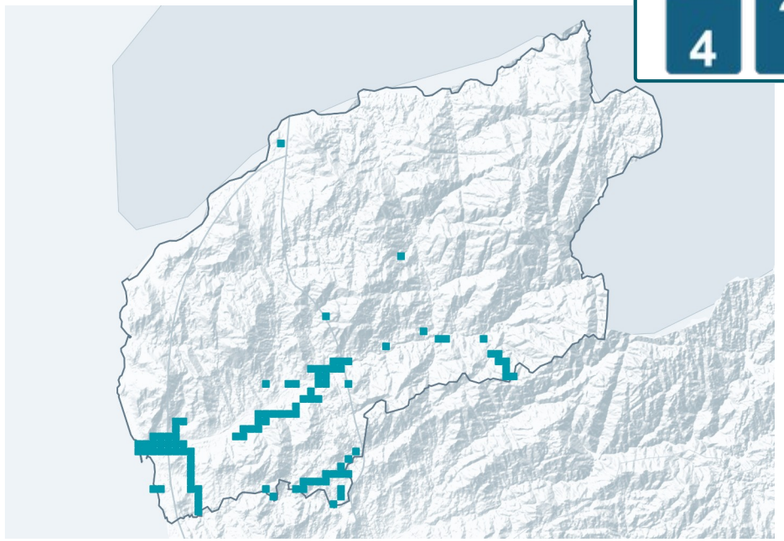

vodafone

Geographical Coverage	84,80 %
In mobility Pop. Coverage	91,78 %
nPerf Coverage Score	**88,29 %**

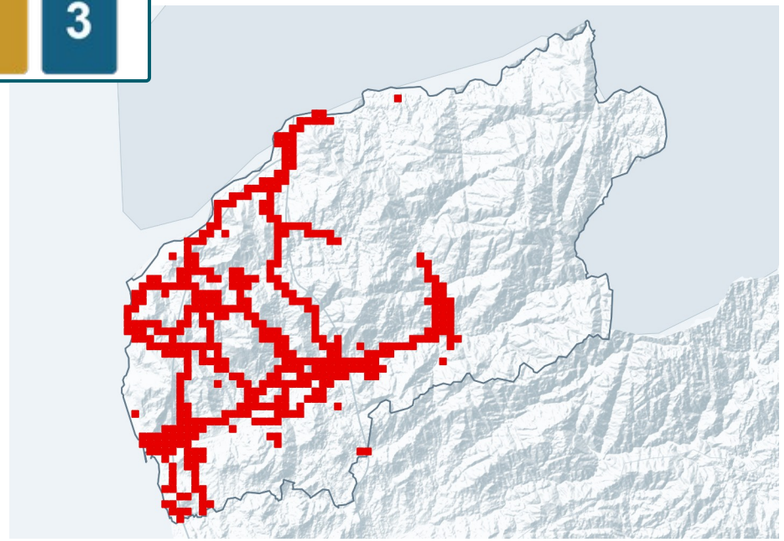

5G coverage — Évora

DIGI

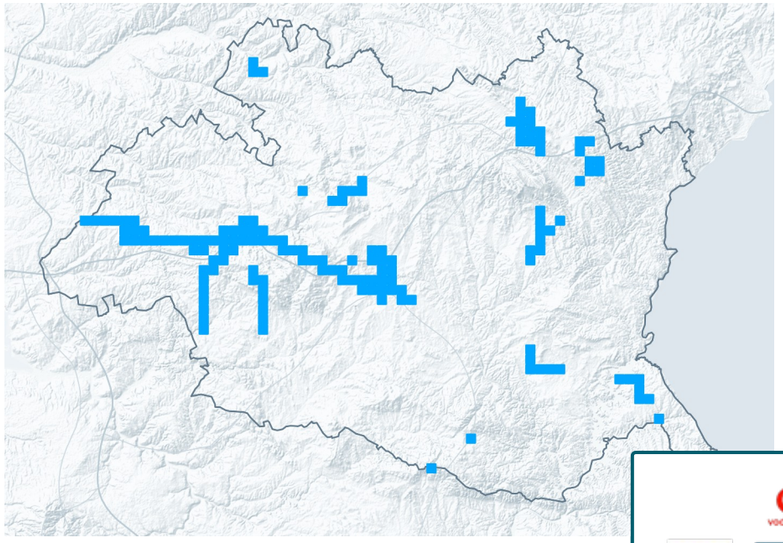

Geographical Coverage	22,86 %
In mobility Pop. Coverage	39,71 %
nPerf Coverage Score	**31,29 %**

NOS

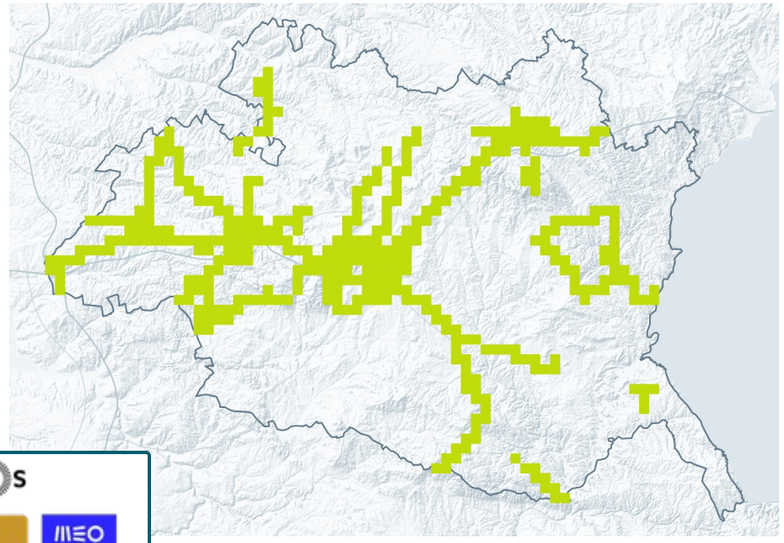

Geographical Coverage	77,61 %
In mobility Pop. Coverage	90,51 %
nPerf Coverage Score	**84,06 %**



MEO

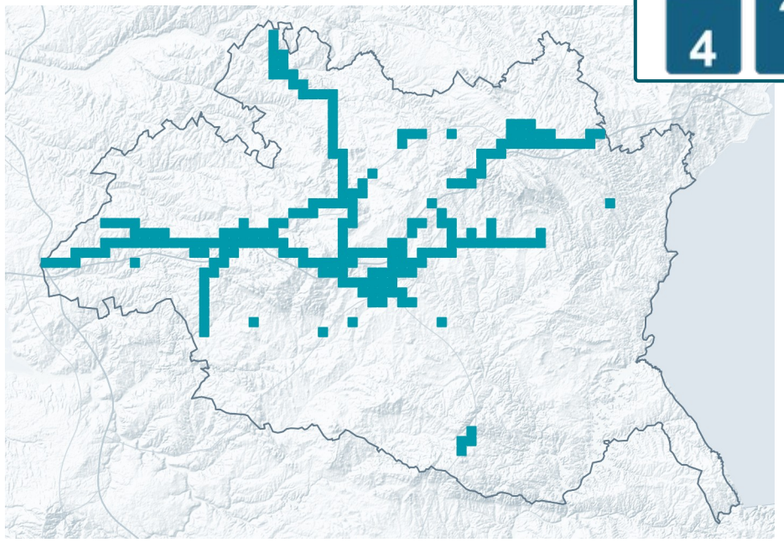

Geographical Coverage	64,78 %
In mobility Pop. Coverage	72,96 %
nPerf Coverage Score	**68,87 %**

vodafone

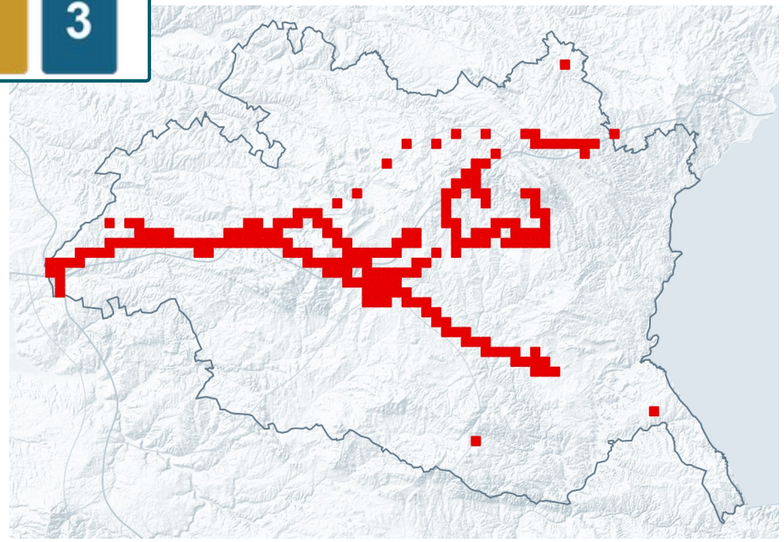

Geographical Coverage	77,66 %
In mobility Pop. Coverage	86,97 %
nPerf Coverage Score	**82,31 %**


nperf
We qualify your connection